



Shire of  
**Nannup**  
rest • connect • grow

# LOCAL HERITAGE SURVEY DRAFT

FEBRUARY 2024

## CONTENTS

<b>CONTENTS</b> .....	<b>2</b>
<b>CONSULTANTS &amp; ACKNOWLEDGEMENTS</b> .....	<b>3</b>
<b>INTRODUCTION</b> .....	<b>4</b>
<b>EXPLANATION OF ASSESSMENT OF SIGNIFICANCE</b> .....	<b>5</b>
<b>THEMATIC FRAMEWORK</b> .....	<b>6</b>
1829 - 1850 .....	<b>6</b>
1850 - 1885 .....	<b>7</b>
1885 - 1914 .....	<b>9</b>
1914 - 1945 .....	<b>11</b>
1945 - 1975 .....	<b>13</b>
1975 - 1995 .....	<b>14</b>
<b>EXPLANATION OF PLACE RECORDS</b> .....	<b>16</b>
<b>MUNICIPAL INVENTORY SUMMARY SITE LIST</b> .....	<b>17</b>
<b>MUNICIPAL INVENTORY PLACE RECORDS</b> .....	<b>22</b>
<b>INDEX</b> .....	<b>211</b>

## **CONSULTANTS**

Some of the data listed in this Local heritage survey has been retained from the original Municipal Inventory dated February 1996. The consultants of the original project were:

Rosemary Rosario B. Arch. Horns ARCIJK MPhil (Urban Studies)

ICOMOS Architectural Heritage Consultant

Philip McAllister B. Arch. Mons ARAIA ICOMOS Architect

## **ACKNOWLEDGEMENTS**

The consultants would like to acknowledge the generous contribution of the Shire and community representatives who have provided information pertinent to the original report dated February 1996.

Community Committee Members:

Ian Ashdown – Shire Clerk

Lester Dickson – Chairman

Charles Gilbert

Fred Green

Rita Stallard

David Blythe

Pat Blythe (Late)

## INTRODUCTION

The Municipal Heritage Inventory for the Shire of Nannup was first created in 1996 in accordance with the requirements of the *Heritage of Western Australia Act 1990* (Section 45) which required the Councils of all local authorities in Western Australia to compile and maintain inventories of buildings within their districts which were, or may become, of cultural heritage significance. These Municipal Heritage Inventories involved a process of public consultation. The Heritage Council of Western Australia provides guidelines for the preparation of municipal inventories and this inventory has been prepared in strict accordance with those guidelines.

Originally the preparation of municipal inventories for the Shires of Boyup Brook, Bridgetown/Greenbushes, Manjimup and Nannup were commissioned as a joint project between the South West Development Corporation and the individual Shires. The brief for the project included the preparation of inventories for each Shire and the preparation of a composite heritage strategy for the whole region to be included with the Warren-Blackwood Regional Plan.

The Municipal Inventory for the Shire of Nannup consists of three sections. Firstly, the thematic framework, secondly the summary site list with preliminary information and management categories for each site and thirdly the detailed assessment of approximately eighty-four sites in accordance with Heritage Council guidelines. Only twenty-two sites were assessed in detail in the original 1996 Shire of Nannup Municipal Inventory due to the cost restrictions of the project.

Municipal inventory lists were compiled from a number of sources including Shire schedules, the Heritage Council database, and National Trust records. Heritage sites nominated during a program conducted by the South West Heritage Taskforce in 1990 and obtained from the South West Development Commission (previously the South West Development Authority) were also incorporated into the preliminary lists. Additional sites were nominated through the community consultation process.



## **EXPLANATION OF ASSESSMENT OF SIGNIFICANCE**

The site assessments should be read in conjunction with the thematic framework which provides a summary outline of the history and development of the Shire through time. The framework provides an overview of the history of the Shire organised across time periods pertinent to the development of the region, where possible the date of construction and where possible a brief description and assessment of significance of the site is included and a guide to appropriate management.

The overall level of significance and management categories recognise the varying degrees of importance of heritage places to the community. They reflect the:

### **Nature of Significance**

- Aesthetic value – It is significant in exhibiting articular aesthetic characteristics valued by the community.
- Historic value – it is significant in the evolution or pattern of the history of Western Australia
- Scientific value – Potential to yield information that will contribute to an understanding of the history of the locality or region.
- Social value – it is significant through association with a community or cultural group in the locality or region for social, cultural, educational, or spiritual reasons.
- Spiritual value – it is significant because it embodies or evokes tangible values and meanings which give it importance in the spiritual identity, or the traditional knowledge, art, and practices of a cultural group.

### **Management Categories**

Places that are considered to be of significant heritage value and worthy of conservation are identified on the Heritage List.

Heritage places with Management categories 'A', 'B' and 'C' are included on the Heritage List while places with a Management Category of 'D' are not included on the Heritage List.

### **Rating and Assessment**

- Aesthetic value – it demonstrates particular aesthetic characteristics valued by the community.
- Rarity – it demonstrates rare, uncommon or endangered aspect of the cultural heritage of the local district.
- Architectural merit - project that reflects exemplary architectural and urban design and contributes to the public realm.
- Value as part of a group or precinct – it is significant in demonstrating the characteristics of a class of cultural places or environments in the local district.
- Condition – the current state of the place in relation to the values for which that place has been assessed.
- Integrity – the extent to which a building retains its original function.

## **THEMATIC FRAMEWORK**

### **1828 – 1850**

#### **SETTLEMENT**

In 1797 a French exploration party led by D'Entrecasteaux explored the south west coastline. (Berry 1987)

The settlement of Western Australia can be considered to commence with the landing at Fremantle of Captain James Stirling in 1829 and the subsequent establishment of the Swan River colony. In 1830 a townsite was established at Augusta.

In 1831 Lieutenant Preston explored the coastline in a whaleboat. His party was forced to walk overland from west of Point D'Entrecasteaux to Augusta and in the process crossed the Warren and Donnelly Rivers. Also, in 1831 the area was crossed by Captain Bannister and a Mr Smith of the Surveyor-General's Department. In 1834 a party headed by Thomas Turner is recorded to have traced the Blackwood River from its source to its head waters. In 1845 A. C. Gregory explored the Blackwood in the opposite direction. Both of these parties would have passed through the Nannup area. (Gilbert 1973)

#### **PEOPLE**

Early explorers and surveyors who prepared the way for later settlement.

## **1850 – 1885**

### **SETTLEMENT**

Prior to 1850 all land was disposed of by sale. However, in 1850 legislation was passed which made provision for pastoral leases on land more than two miles from the coast, occupied townships or principal rivers. Leases cost 10s. Per 1,000 acres for an eight-year period with the prospect of renewal at the end of that period. (Games 1970) As a direct result settlers began moving into the timber country of the south-west. Grazing leases adjacent to the south coast were also taken up at this period.

In 1852, Assistant Surveyor Augustus Charles Gregory explored extensively in the area of the Blackwood and Donnelly Rivers. Land surveys were undertaken in 1858 by Assistant Surveyor Robert Austin whose report refers to several settlers in the area and to localities later known as Tanjannerup, Dudinalup and Cundinup. (Gilbert 1973)

### **TRANSPORT & COMMUNICATION**

Settlers arrived by bullock dray along bush tracks. At this period there were few roads in the area and those that existed were rough and poorly made. However, those that did exist formed the basis for the road network in the area today. The main route into the Nannup area was from Busselton. Convicts constructed the road from Nannup to the Warren House around 1870.

Tracks to the coast were created from the leasehold lands in the interior when the graziers realised the relationship between grazing on the coast and in the inland areas and established grazing cycles.

Stockman's huts were constructed in coastal areas.

The first post office in the Nannup area is recorded in the 1870s.

### **OCCUPATIONS**

The main occupations of the early pioneers were sheep and cattle raising on the pastoral leases, catching wild horses and timber cutting, both to clear the land for grazing and for the growing timber industry. The timber trade was buoyant with markets for jarrah railway sleepers in Eastern Australia and India and for telegraph poles in South Australia. From the 1870s there was a growing demand for railway sleepers in Western Australia.

### **SOCIAL & CIVIC LIFE**

During the early years the settlers' time and energy were directed to survival. There were few community facilities and family and neighbours had to rely on each other in times of need and for social interaction. Community life was centred on the home. Visits between neighbours, visits from outsiders to the district, church services and occasional picnics were the main social activities.

The first police station in the area is recorded in 1868 (Gilbert 1973).

## **OUTSIDE INFLUENCES**

The introduction of convict transportation in 1850 had a major impact on the entire colony. The effect on the Nannup area was twofold. Firstly, convicts provided the much needed labour to undertake public works programs. Their major contribution was the construction of the road from Nannup to the Warren House (near Pemberton). Secondly the arrival of the convicts boosted the local economy through government supply contracts to provide food and materials to the convict work gangs. When convict transportation ceased in 1868 there was a general slowing down of the economy with the British government no longer buying farm produce.

The start of railway construction in Eastern Australia also had an effect on the region through the establishment of the timber industry.

## **PEOPLE**

Early Settlers including John Higgins, Stephen Longbottom, Thomas Dickson, Samuel Clifford, William Ellis, James Kearney, Heppingstone Family, Blythe Family, Constable Stack etc.

## **PLACES**

E.g.:

Biddelia Homestead circa 1876

Cundinup House circa 1880s

Jalbarragup House circa 1876

Dudinalup circa 1850s

Tathra Cottage circa 1870s

Quannup House

Lower Blackwood Police Station 1868

## **1885 - 1914**

### **SETTLEMENT**

The period 1885 to 1914 was a period of considerable increase in settlement in the region. Factors effecting the pattern of settlement included the development of transport systems, roads and railway in particular, and the general growth and prosperity related to the gold rush. The development of the railway led to an increased demand for hardwood and for jarrah in particular for railway sleepers. There was a general movement of labour to the area to work in the timber industry and also for the construction of railways. There was also encouragement for those wishing to settle on the land with land grants created by the Land Act of 1898. As the area was opened up small towns developed and with them opportunities for business. A number of towns developed in association with timber mills in the area.

Nannup was officially declared a townsite in 1890.

### **TRANSPORT & COMMUNICATION**

The development of the railways was the most significant factor effecting transport in the area during this period. The South-western Railway was gradually extended into the region. The railway was extended to Nannup in 1909.

Road transport also improved with the construction of roads between the various small towns and settlements and the first motor vehicles appeared in the area.

Postal services developed with post offices constructed in various centres.

### **OCCUPATIONS**

During this period the settlers in the region were occupied in a diverse range of occupations including various types of farming from cattle and sheep raising to mixed farming and fruit growing. There was also extensive employment in the timber industry, both in the early mills and in the forestry industry. Fruit became an important export crop in the area with developing markets both in Western Australia and overseas.

Mining of graphite near Donnelly River took place around the turn of the century. (Berry 1987) Although some graphite was shipped to the U. K. it was inferior quality and mining ceased after a few years.

### **SOCIAL & CIVIC LIFE**

The period 1885 to 1914 saw the development of a system of local administration in the region. In 1887 the Nelson Road Board was established covering an area from the ocean in the south to Donnybrook in the north, Kojonup in the east and Capel in the west. Further division of administrative control occurred within the decade. In 1890 the Lower Blackwood Road Board was established in the Nannup.

During this period a number of small towns developed throughout the region providing services to the rural districts and the opportunity for social and civic life to develop. Churches provided a focus for community activity and balls and dances were popular pastimes. Sports were always popular in the region including football, cricket, tennis, rifle shooting and golf.

The first school in the area was opened at Darradup in 1900. The first school in Nannup opened in 1903 in the Agricultural Hall. A school building was constructed in 1905. (Gilbert 1973)

## OUTSIDE INFLUENCES

In 1886 gold was discovered in the Kimberley region of Western Australia. Although these finds proved to be disappointing, they were the catalyst for increased migration particularly from the eastern states which were experiencing a period of economic depression following the end of their gold boom. In 1892 major finds of gold were recorded at Coolgardie 500 km to the east of Perth and the following decade saw the rapid expansion of the eastern goldfields centred on Coolgardie and Kalgoorlie.

Between 1885 and 1895 the population of Western Australia increased from 35,000 to 82,000. (Gains 1970) Increased prosperity and population led to development and the construction of numerous public buildings and public facilities including the railways. After the gold boom numerous fortune seekers stayed on settling in various parts of the state and seeking employment in numerous developing industries. In 1898 the Land Act was passed which offered miners the opportunity to settle on the land. Settlers were offered 160 acres on surveyed land, or more in unsurveyed areas as an incentive to settle the rural areas. The government issued *The Settlers Guide* and local committees were set up to advise and assist new comers. (Gains 1970)

Federation in 1901 had an effect on the state as a whole. The greatest effect of this however was probably not felt until 1914 when Australia as a whole participated in World War I.

## PEOPLE

Early settlers and townspeople

Timber workers.

Railway workers etc.

## PLACES

E.g.:

Darradup School 1900

Shire Offices (previously Nannup School) 1905

Nannup Cemetery 1906

Town Hall (Agricultural Hall) 1903

Nannup Hotel (Blackwood Inn) 1900 and 1910

Templemore 1908

Cottages in Nannup

First shops in Nannup (e.g. Crafty Creations)

Barrabup Timber Mill 1908

Ellis Creek Timber Mill 1913

All Saints Anglican Church 1914

Nannup Railway Bridge 1908

Stock routes and Well

## **1914 - 1945**

### **SETTLEMENT**

The period 1914 to 1945 was characterised by various attempts to settle the area, their failures and their successes. The most significant of these were the Soldier Settlement and the Group Settlement Schemes of the 1920s. A number of settlers arrived in the lower Blackwood area under the Soldier Settlement Scheme.

During the 1930s the area felt the effects of the Depression when world prices for primary produce collapsed, and many struggling settlers were forced off their land. Others survived this period by diversifying their farms or businesses.

### **TRANSPORT & COMMUNICATION**

Railways remained the main means of transport throughout the period. There was also considerable road construction and upgrading.

### **OCCUPATIONS**

There were a wide variety of occupations in the region during the period. These included, mill work, forestry, road and railway construction, grazing, mixed farming including dairying, pig farming, poultry farming, fruit growing, etc. Trapping possums became illegal in 1920 but had previously been a lucrative fur export trade.

### **SOCIAL & CIVIC LIFE**

The period 1914 to 1945 was characterised by an increase in community awareness reflected in the establishment of service organisations and clubs. This was partly a response to the major world issues of the period including two world wars and the Depression of the 1930s. It was also a response to the increases in local population and in community life in the area. Examples include the Red Cross branches which developed around the World War I period, R. S. L. which developed after the war, Country Women's Association and various co-operative societies.

Socially sports continued to play an important part in people's lives. Popular activities included tennis, golf, bowls, cricket, football etc. There were also opportunities for non-sporting recreational activities including amateur dramatics and dances.

During this period moving pictures also became popular. Most country towns were on a circuit with the movies and the movie operators moving from town to town on a weekly basis to show films. Films were shown in the Nannup Town Hall.

### **OUTSIDE INFLUENCES**

The major outside events impacting on the development of the Nannup area during this period were two World Wars and the economic Depression of the 1930s. The end of World War I brought the introduction of new ideas and technology as men returned from overseas. There was also significant post war immigration initially from the United Kingdom but later from southern Europe.

The intervening period was characterised by the increased provision of services including electric lighting, telephone and radio and the rise in popularity of moving pictures. The Depression years of the early 1930s saw increased diversification of farms as farmers struggled to survive the collapse of world prices. Some were forced to abandon the land and move to the city.

During World War II the rural sector experienced considerable prosperity with markets requiring products for the war effort and the government instituting schemes to provide for these requirements. The role of women became prominent in the economy as men were required for the war effort.

## **PEOPLE**

Local men and women who gave their lives in two World Wars

The established population and new settlers

## **PLACES**

E.g.:

Commercial buildings in Nannup (e.g. Westpac Bank Building 1928)  
Pre-primary Centre (School) 1930  
Masonic Lodge circa 1936  
Uniting Church 1937  
St Thomas Moore R. C. Church 1925

Police Station and House 1923  
Nannup Hospital 1925  
Nannup Timber Mill 1925  
Nannup Hotel extended 1924  
Reveley Bridge 1921



## **1945 - 1975**

### **SETTLEMENT**

The post-World War II period was characterised by increased settlement in the area due to prosperity in the rural sector and to the government assisted migration programs from Britain and post war resettlement from Europe. In 1945 the War Service Land Settlement Scheme was established to enable the rehabilitation of ex-servicemen.

### **TRANSPORT & COMMUNICATION**

Railways continued to be important both for passengers and conveyance of produce. During the period motor transport became increasingly important. Roads improved and there was a large increase in private ownership of cars.

### **OCCUPATIONS**

The timber industry continued to be central to the economy of Nannup. Fruit growing, especially apples continued to be a major agricultural occupation. There was also continuation of mixed farming and dairying. Service industries to serve the rural area increased in Nannup.

The increased accessibility of the area through private car ownership led to the development of the area as a popular tourist destination.

### **SOCIAL & CIVIC LIFE**

The influx of new arrivals to the district joined an established community with a strong sense of identity. Many of the newcomers came from a range of different cultural backgrounds. Over time this cultural diversity enriched the community with the introduction of new skills, sporting, and cultural activities. In common with past arrivals, self-help community co-operation were features of the newcomers' efforts to establish themselves.

### **OUTSIDE INFLUENCES**

After World War II the Australian government's immigration policy led to a large influx of migrants from the United Kingdom and Europe. The post war period was therefore characterised by programs to assist the resettlement of returned servicemen and the settlement of the new immigrant population. Immigration, combined with the natural increase in population in the baby boom years of the 1950s led to a need for housing and the 1950s and 1960s was a period of activity in the housing market with the State Housing Commission playing a prominent role. The period was generally one of prosperity for the rural sector with increases in population and the growth of community life.

### **PLACES**

Donnelly River Timber Mill 1948

## **1975 - 1995**

### **SETTLEMENT**

The period 1975 to 1995 has been characterised by decline in some sectors and development in other sectors of the region. Generally, there has been a trend towards corporate ownership of some rural industries and the decline of smaller operations. There has been an increase in the service sector with the gradual growth of Nannup as a service centre and the decline of some smaller towns. Settlement of the area has also been prompted by the growth of the tourism industry and by the attraction of the country lifestyle as an alternative to city life.

### **TRANSPORT & COMMUNICATION**

The period 1975 to 1995 has been characterised by the decline and closure of the once comprehensive railway service. The closest passenger railway service to Nannup terminates in Bunbury.

The increase in car ownership has reduced the emphasis on public transport services.

The development of electronic communications technology has facilitated transfer of information and provided benefits of time and efficiency for both local business and local government activities.

### **OCCUPATIONS**

The timber industry and fruit growing have remained important industries throughout the period. Tree farming, especially blue gums, has increased in importance. Economic stability has largely resulted from the breadth of the economic base of the area generally. There has been an increase in the service and professional sectors largely focussed upon Nannup and including services provided through the local authority. Tourism has become an important area of employment including the hospitality industry, entertainment such as horse riding and the increase in local arts and crafts industries.

### **SOCIAL & CIVIC LIFE**

The Nannup Shire offers a wide range of civic and recreational services including libraries, child health, senior citizens, and recreational facilities. The district also includes a wide range of sporting grounds and cultural facilities and there are a number of community organisations. Church and social gatherings still play an important role in community life.

### **OUTSIDE INFLUENCES**

Outside influences during this period are mainly related to the general growth and development of the state of Western Australia. Generally, the period has been marked by the prosperity of the mineral boom of the 1970s, the corporate proposals of the 1980s followed by a period of comparative economic decline in the late 1980s and early 1990s. There has been decline in some aspects of the rural sector, but an increase in tourism and the service sector.

## **BIBLIOGRAPHY OF ORIGINAL RECORD**

Shire of Nannup

Charles Gilbert; History of Nannup; Unpub. Shire of Nannup 1973.

Horn V. Nothing is ever all up Hill, South West Printing and Publishing Co. Bunbury, W.A. 1987.

SWDA information Sheet A; collected 1990 by South West Heritage Taskforce

SWDA information Sheet B; collected 1990 by South West Heritage Taskforce

Blythe's Screed; collected 1990 by South West Heritage Taskforce

M.H.R. Southcombe; Steam in the Forests; Hesperian Press 1985 p106.

## PLACE RECORDS

Place record forms have been created for each of the places in the inventory. The place record form contains the following information (if available) about each place:

- Place number – Inventory record number for the particular place
- Location
  - Place Name– Name of place
  - State Heritage Office ID – the number given to the place on the InHerit database.
  - Location – Property Address, town or suburb and Local Government Authority
- Land Description
  - Location – Diagram on plan number, certificate of title and other details
- Period – Design style, type of building and construction date
- Use of Place – Original and current use of place
- Historical Notes – Historic theme of place, brief history of the place and reference
- Building Details – architectural style, construction materials and architect/builder details
- Categories of Significance – Identifies why the place is significant in terms of aesthetic value, historic value, scientific value, social value and/or spiritual value.
- Rating and Assessment – Identifies the place's rarity, representativeness, condition, integrity and authenticity.
- Statement of Significance – Identifies the overall significance of the place and outcomes that may assist in issues such as preserving values, ongoing conservation, interpretation and future development.
- Management Categories – Level of significance regarding conservation
- Heritage Listings – all relevant heritage listings for the place, including the State Register of Heritage Places (and assessment program) and the Shire's Heritage List.

## Municipal Inventory Summary Site List

Place No.	Place Name	Place Location	Management Category	Heritage List
01	All Saints Anglican Church	Lots 9-11 Warren Rd, Nannup	B	✓
02	Ammon's Store	39 Warren Rd, Nannup	B	✓
03	Barrabup Strongroom & Townsite	Corner Mowen Rd & Barrabup Pool Rd, Nannup	A	✓
04	Biddelia Homestead	8732 Vasse Hwy, Biddelia	A	✓
05	Black Point Reserve	Black Point Rd, Lake Jasper	A	✓
06	Brockman / Dunnet Cattle Route	Dunnet Rd between Balingup Rd & Warren Rd, Nannup	D	
07	Brockman's Bridge	Between Lt 6 Cundinup-Dudinyillup Rd & Lt 103 Balingup-Nannup Rd, Nannup	D	
08	Bull's House	101 Warren Rd, Nannup	C	✓
09	Callcup Stock Route	Vasse Hwy, Warren Beach Rd & Callcup Rd, Nannup, Biddelia & Peerabeelup	D	
10	Cambray Well	Cambray Rd, West of Landing Rd, Barrabup	C	
11	Carlotta Fire Tower	Tower Rd, East Nannup	D	
12	Clarke's House	Lot 31 Forrest St, Nannup	C	✓
13	Cundinup House	Nelson Loc. 8000, Cundinup-Kirup Rd, Cundinup	B	✓
14	Darradup House	57 Longbottom Rd, Darradup	A	✓
15	Darradup School	13038 Brockman Hwy, Darradup	B	✓
16	Dickson Fire Tower	Dickson Rd, near Newchums Rd, Biddelia	D	

Place No.	Place Name	Place Location	Management Category	Heritage List
17	Donnelly River Mill	Lot 38 Andrew Rd, Wheatley	A	✓
18	Donnelly River Mill & Townsite Precinct	Lot 301 Andrew Rd, Wheatley	A	✓
19	Dudinalup	Lot 6, Cundinup-Dudinyillup Rd, Nannup	C	✓
20	Dunnet Road Precinct	13-35 Dunnet Rd, Nannup	C	
21	Eileen Higgins House & Swamp	92 Warren Rd, Nannup	C	✓
22	Ellis Creek Timber Mill (Site)	Cnr Glacier & Ellis Creek Rds, Nannup	A	✓
23	Forestry Cottage 629	22 Dunnet Rd, Nannup	C	✓
24	Forestry Cottage 649	25 Dunnet Rd, Nannup	C	✓
25	Forestry Cottage L847	27 Dunnet Rd, Nannup	C	✓
26	Forestry Cottage 1082 (Site only)	91 Warren Rd, Nannup	D	
27	Forestry Cottage 1131 (Site only)	8 Higgins St, Nannup	D	
28	Forestry Cottage 1571	135 Warren Rd, Nannup	D	
29	Forestry Cottage 1816	131 Warren Rd, Nannup	D	
30	Forestry Cottage 2301	29 Dunnet Rd, Nannup	C	✓
31	Forestry Cottage L2309	31 Dunnet Rd, Nannup	C	✓
32	Forestry Cottage 2315	15 Dunnet Rd, Nannup	C	✓
33	Forestry Cottage 2387	35 Dunnet Rd, Nannup	C	✓
35	Grocer's Shop 1905 (Fmr)	Lot 13 Warren Rd, Nannup	B	✓

Place No.	Place Name	Place Location	Management Category	Heritage List
36	Half Way Tree	Corner Brockman Hwy & Hamersley Rd, Scott River	B	
37	Half Way Well	Brockman Hwy, Scott River	B	
38	House 39 Grange Road	39 Grange Rd, Nannup	D	
39	House 44 Dunnet Road	44 Dunnet Rd, Nannup	C	✓
40	Inkster's House	Lot 5 Forrest St, Nannup	C	✓
41	Jalbarragup Bridge (Site)	Jalbarragup Rd, Jalbarragup	B	✓
42	Jalbarragup House	Jalbarragup Rd, Jalbarragup	B	✓
43	Jangardup Stock Route & Stock Camp	Scott River	D	
44	Killerby's Building	37 Warren Rd, Nannup	C	✓
45	Linden	Lot 84 East Nannup Rd, Nannup	B	✓
46	Marinko Tomas Memorial	Warren Rd, Nannup	B	✓
47	Masonic Lodge	2 Dunnet Rd, Nannup	B	✓
48	McMahon's Cottage	Lot 701 Gold Gully Rd, East Nannup	C	
49	Millward Fire Tower & Hut	Boundary Rd, Nannup	D	
50	Milyeannup Stock Waterwell	RES10242 Milyeannup Coast Rd, Scott River	C	
51	Nannup Cemetery	RES9313 Vasse Hwy, Nannup	A	✓
52	Nannup Fire Station	Adam Street, Nannup	D	✓
53	Nannup Hospital	Carey St, Nannup	C	✓

Place No.	Place Name	Place Location	Management Category	Heritage List
54	Nannup Hotel	12 Warren Road, Nannup	A	✓
55	Nannup Police Station (Fmr)	Brockman St, Nannup	B	✓
56	Nannup Police Station, Quarters & Courtroom	55A Warren Road, Nannup	D	✓
57	Nannup Post Office (Fmr)	Warren Rd, Nannup	D	✓
58	Nannup Pre-Primary Centre	Lot 242 Adam St, Nannup	B	✓
59	Nannup Road Board Office	Corner Warren Rd & Brockman St, Nannup	A	✓
60	Nannup Shire Office	15 Adam St, Nannup	B	✓
61	Nannup Timber Mill Precinct	Lot 556 Warren Rd, Nannup	B	✓
62	Nannup Town Centre Precinct	Warren Road between Brockman & Kearney St, Nannup	A	✓
63	Nannup town Hall & Supper Room	Lot 31 Forest St, Nannup	A	✓
64	Nannup Uniting Church	Lot 37 Warren Rd, Nannup	B	✓
65	Nannup War Memorial	Lot 31 Forest St, Nannup	B	✓
66	Newsagent, Barber & Billiard Room (Fmr)	Cnr Warren Rd & Adam St, Nannup	C	✓
67	Old Bakehouse	111 Warren Rd, Nannup	C	✓
68	Old Higgins Homestead	20 North St, Nannup	C	✓
69	Old Police Quarters	2 Brockman St, Nannup	B	✓
70	Quannup House	Nelson Loc. 147, Woodaburru Rd, Lake Jasper	C	✓



Place No.	Place Name	Place Location	Management Category	Heritage List
71	Railway Bridge	Brockman St, Nannup	B	✓
72	Reveley Bridge (Site only)	Agg Rd, Nannup	B	✓
73	RSL Hall	Cross St, Nannup	C	✓
74	Sexton's House	Lot 92 Wilson St, Nannup	C	✓
75	Six Mile Water Hole	Vasse Hwy, between Cundinup & Shelley Rd, Cundinup	D	
76	Split Rail & Post Horse Yards	Ellis Creek Rd north of Austin Rd, Nannup	D	
77	St Thomas More RC Church	60 Warren Rd, Nannup	B	✓
78	Suda's Shops	Lot 500 Warren Rd, Nannup	B	✓
80	Sussex Timber Mill Site	Off Vasse Hwy near Dennis Rd, Cundinup	D	
81	Tathra Cottage	2631 Balingup-Nannup Rd, Nannup	A	✓
82	Templemore	Lot 2 Warren Rd, Nannup	A	✓
83	Westpac Building	24 Warren Rd, Nannup	B	✓
84	Willow Springs Timber Mill & Townsite	Corner Gold Gully Rd & Stallard Rd, Donnelly River	D	

The Shire of Nannup has 3 Places listed on the State Heritage List. These are:

17	Donnelly River Mill	Lot 38 Andrew Rd, Wheatley	A	✓
18	Donnelly River Mill & Townsite Precinct	Lot 301 Andrew Rd, Wheatley	A	✓
41	Jalbarragup Bridge (Site Only)	Jalbarragup Rd, Jalbarragup	B	✓

## MUNICIPAL INVENTORY PLACE RECORD FORM

**LGA Place No: 001**

**All Saints Anglican Church**



**Lat: -33°58'44"1S  
Long: 115°45'53"1E**

**LOCATION**

HCWA Reference Number	01781
Other Reference Number	
Name of Place	All Saints Anglican Church
Other Names	
Address	Lots 9-11 Warren Road
Suburb/Town	Nannup
Local Government Authority	Shire of Nannup

**LAND DESCRIPTION**

Reserve No.	Lot	Location No.	Plan/Diagram	Vol/Folio
	9, 10 & 11		D6753	1140/390

**PERIOD**

Design Style	
Construction Date	1914

**USE(S) OF PLACE**

Original	Church
Present	Church
Other	

**HISTORICAL NOTES**

The All Saints Anglican Church was built in 1914 and opened on 6<sup>th</sup> June 1914 by Bishop Goldsmith of Bunbury. The block originally extended as far north as Killerby's buildings, and through to Grange Rd. Two school residences were built facing Adam St in 1978 but are no longer in existence. The rest of the block was subdivided and sold, but after being declared flood-prone it was resumed and declared public open space.

**DESCRIPTION**

The building is situated in the main street Warren Rd, near the corner of Warren Rd and Adam St. A number of places of heritage significance are nearby and this church is an important component of the locality. The building sits on a grassed open space and has a number of mature trees to the front and side, along with a rose-lined path to its entrance. It is timber framed with timber weatherboards and a corrugated iron roof.

**HISTORIC THEME****CATEGORIES OF SIGNIFICANCE**

	Aesthetic
	Historic
	Social

**RATING AND ASSESSMENT****High****Low**

	1	✓	2	3	4	5
Aesthetic value (streetscape, setting)	1	✓	2	3	4	5
Architectural merit (design features)	1		2	3	4	✓ 5
Rarity value	1		2	3	4	5 ✓
Value as part of a group/precinct	1	✓	2	3	4	5
Condition	1	✓	2	3	4	5
Integrity	1	✓	2	3	4	5

**STATEMENT OF SIGNIFICANCE**

The All Saints Anglican Church has aesthetic, historic and social significance. It is significant to the history of development of Nannup and it is of particular significance to members of the Anglican Church. It is a fine example of a timber church.

**MANAGEMENT RECOMMENDATIONS**

Management category B

**HERITAGE LISTINGS BY OTHER BODIES**

- Heritage Council inHerit Database 1989

**SUPPORTING INFORMATION/BIBLIOGRAPHY**

- Shire of Nannup Municipal Inventory (No.1) 1996
- "Blythe's Screeed" South West Heritage Taskforce 1990

**HISTORY OF LISTING IN MUNICIPAL INVENTORY**

	Date Adopted by Council
Initial listing in MI	February 1996
Review of MI	August 2016

**ADDITIONAL PHOTOS**



**Photo Dated: Dec 1994**



**Photo Dated: Dec 2023**



## MUNICIPAL INVENTORY PLACE RECORD FORM

**LGA Place No: 002**

**Ammon's Store**



**Lat: -33.978701  
Long: 115.764618**

**LOCATION**

HCWA Reference Number	04325
Other Reference Number	
Name of Place	Ammon's Store
Other Names	Ray White Real Estate
Address	Lot 12 (39) Warren Rd, Nannup
Suburb/Town	Nannup
Local Government Authority	Shire of Nannup

**LAND DESCRIPTION**

Reserve No.	Lot	Location No.	Plan/Diagram	Vol/Folio
	12		D6753	1054/902

**PERIOD**

Design Style	
Construction Date	1930
Source/Details	

**USE(S) OF PLACE**

Original	Commercial – Shop/Retail Store
Present	Commercial – Shop/Retail Store
Other	

**HISTORICAL NOTES**

Ammon's Store was built in 1930 by Jack Whittle for Mrs Helen Ammon. She had rented a shop across the road but when the executors of the estate raised the rent, Mrs Ammon refused to pay and had her own shop built. The shop was a drapers and confectioners, and had the first commercial fridge in Nannup apart from the Nannup Hotel. The building has since been used as a menswear store, hairdressing salon, fish & chip shop and art gallery. The building currently houses Ray White Real Estate.

**DESCRIPTION**

Ammon's Store is constructed of timer weatherboards and has a corrugated iron roof. The shop front was added at a later date.

**HISTORIC THEME**

**CATEGORIES OF SIGNIFICANCE**

	Historic
--	----------

**RATING AND ASSESSMENT**

	High					Low	
Aesthetic value (streetscape, setting)	1	2	3	✓ 4	5		
Architectural merit (design features)	1	2	3	4	5	✓	
Rarity value	1	2	3	4	5	✓	
Value as part of a group/precinct	1	✓ 2	3	4	5		
Condition	1	2	✓ 3	4	5		
Integrity	1	2	✓ 3	4	5		

**STATEMENT OF SIGNIFICANCE**

Ammon's Store is significant to the development of the town of Nannup.

**MANAGEMENT RECOMMENDATIONS**

Management category B

**HERITAGE LISTINGS BY OTHER BODIES**

- Heritage Council inHerit Database 2002

**SUPPORTING INFORMATION/BIBLIOGRAPHY**

- Shire of Nannup Municipal Inventory (No.1) 1996
- "Blythe's Screeed" South West Heritage Taskforce 1990

**HISTORY OF LISTING IN MUNICIPAL INVENTORY**

	Date Adopted by Council
Initial listing in MI	February 1996
Review of MI	August 2016

## MUNICIPAL INVENTORY PLACE RECORD FORM

**LGA Place No: 003**

**Barrabup Strongroom & Townsite**



**Lat: -33.950514  
Long: 115.689169**

**LOCATION**

HCWA Reference Number	02983
Other Reference Number	
Name of Place	Barrabup Strongroom & Town Site
Other Names	Barrabup Mill Town Site
Address	Lot 891 Barrabup Pool Rd
Suburb/Town	Barrabup
Local Government Authority	Shire of Nannup

**LAND DESCRIPTION**

Reserve No.	Lot	Location No.	Plan/Diagram	Vol/Folio
F6	891		P203814	LR3016/755

**PERIOD**

Design Style	
Construction Date	1908 to 1922
Source/Details	

**USE(S) OF PLACE**

Original	Forestry – Timber Mill
Present	Forestry - Other
Other	

**HISTORICAL NOTES**

The Barrabup Mill was built by WA Jarrah Saw Mills Company in 1908. In 1913 ownership was transferred to Kauri Timber Company. The timber town was abandoned around 1922, and in 1925 it was dismantled and transferred to the present mill site in Nannup.

**DESCRIPTION**

The Barrabup Strongroom (associated with the now demolished/relocated Barrabup Mill) site consists of a single concrete 3m x 2.5m x 2.5m steel reinforced structure, located about 6m off the road side, amidst an overgrown site of bush and young saplings. There is a single door opening, (the door has been removed), and the exposed concrete and steel work are in poor condition. The townsite includes foundation remnants, remains of a cricket pitch and tennis court, and the Workman and Barrabup Pools. Earthworks associated with the railway built between the mill and Cambray siding are clearly visible along the walking track.

**HISTORIC THEME**

**CATEGORIES OF SIGNIFICANCE**

Occupations	Timber Industry
Demographic Settlement & Mobility	Settlements

**RATING AND ASSESSMENT**

**High**

**Low**

	1	2	3	4	5	✓
Aesthetic value (streetscape, setting)	1	2	3	4	5	✓
Architectural merit (design features)	1	2	3	4	5	✓
Rarity value	1	2	3	4	✓	5
Value as part of a group/precinct	1	2	3	4	✓	5
Condition	1	2	3	✓	4	5
Integrity	1	2	3	✓	4	5

**STATEMENT OF SIGNIFICANCE**

Barrabup Strongroom & Townsite is significant to the history of the timber industry in the south west of Western Australia and to the history of settlement of the region.

**MANAGEMENT RECOMMENDATIONS**

Management category A

**HERITAGE LISTINGS BY OTHER BODIES**

- Heritage Council inHerit Database 1991

**SUPPORTING INFORMATION/BIBLIOGRAPHY**

- Shire of Nannup Municipal Inventory (No.1) 1996
- SWDA Information Section A, Southwest Heritage Taskforce 1990



**HISTORY OF LISTING IN MUNICIPAL INVENTORY**

	<b>Date Adopted by Council</b>
Initial listing in MI	February 1996
Review of MI	August 2016

**ADDITIONAL PHOTOS**

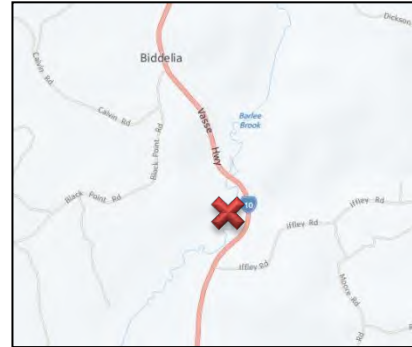


**Photo Dated: Dec 1994**

## MUNICIPAL INVENTORY PLACE RECORD FORM

**LGA Place No: 004**

**Biddelia Homestead**



**Lat: -34.230706  
Long: 115.763755**

**LOCATION**

HCWA Reference Number	03970
Other Reference Number	
Name of Place	Biddelia Homestead
Other Names	
Address	Lot 3 Vasse Highway
Suburb/Town	Biddelia
Local Government Authority	Shire of Nannup

**LAND DESCRIPTION**

Reserve No.	Lot	Location No.	Plan/Diagram	Vol/Folio
	3		P6402	1185/645

**PERIOD**

Design Style	Victorian Georgian
Construction Date	1876
Source/Details	

**USE(S) OF PLACE**

Original	Farming – Cottage, Homestead, Shed or Barn
Present	Farming - Homestead
Other	

**HISTORICAL NOTES**

The area adjacent to the south of Nannup now known as Biddelia was first settled by Thomas Dickson in 1854. The existing homestead was constructed of local bricks in 1876 and has been occupied by the Dickson family since that time.

**DESCRIPTION**

Biddelia Homestead is a symmetrical, rectangular, single storey brick and iron structure with hipped roof, two brick corbelled chimneys and broken backed verandah enclosed with weatherboards to the east and west. The north and south facades feature double hung sash windows and stucco quoining to the centrally location entrances. The site also contains outbuildings and stock yards which are probably significant.

**HISTORIC THEME**

Demographic Settlement & Mobility  
People

**CATEGORIES OF SIGNIFICANCE**

Historic

**RATING AND ASSESSMENT**

	High					Low	
Aesthetic value (streetscape, setting)	1	2	3	4	✓	5	
Architectural merit (design features)	1	2	3	✓	4	5	
Rarity value	1	2	3	4	5	✓	
Value as part of a group/precinct	1	2	3	4	✓	5	
Condition	1	2	✓	3	4	5	
Integrity	1	2	✓	3	4	5	

**STATEMENT OF SIGNIFICANCE**

Biddelia is significant to the history of settlement of the south west of Western Australia. The homestead is a fine example of a typical homestead constructed by the early settlers in the region which has been in continuous use for the time of construction. The significance of the homestead is increased by the level of intactness of the original fabric. The place is also significant as the homestead of the Dickson family who has been prominent in the history of Nannup.

**MANAGEMENT RECOMMENDATIONS**

Management category A

**HERITAGE LISTINGS BY OTHER BODIES**

- Classified by the National Trust 1974
- Heritage Council inHerit Database 1995
- RHP – to be assessed 2004
- Register of the National Estate 2013

**SUPPORTING INFORMATION/BIBLIOGRAPHY**

- Shire of Nannup Municipal Inventory (No.1) 1996

**HISTORY OF LISTING IN MUNICIPAL INVENTORY**

	Date Adopted by Council
Initial listing in MI	February 1996
Review of MI	August 2016

## MUNICIPAL INVENTORY PLACE RECORD FORM

**LGA Place No: 005**

**Black Point Reserve**



**Lat: -34.421717  
Long: 115.544514**

**LOCATION**

HCWA Reference Number	04483
Other Reference Number	18772
Name of Place	Black Point Reserve
Other Names	
Address	Black Point Rd, Lake Jasper
Suburb/Town	Nannup
Local Government Authority	Shire of Nannup

**LAND DESCRIPTION**

Reserve No.	Lot	Location No.	Plan/Diagram	Vol/Folio
RES36996	311		P52585	LR3153/516

**PERIOD**

Design Style	N/A
Construction Date	N/A
Source/Details	

**USE(S) OF PLACE**

Original	Land - Recreational
Present	Land - Recreational
Other	

**HISTORICAL NOTES**

**DESCRIPTION**

The site includes two prominent cliffed headlands on the south coast of the D'Entrecasteaux National Park, about 1.1km apart. Both display spectacular exposures of the Bunbury Basalt. This formation forms part of the Perth Basin sequence and is rarely exposed at surface, though it is well known from drill intersections and geophysical studies. The formation also provides an important aquifer in the Bunbury region. The basalt shows well developed columnar cooling structures and has well developed sheet jointing. Basalt has been eroded along these joints to form a terraced outcrop. Black Point is the only site in the Perth Basin where late injection basaltic dykes occur.

**HISTORIC THEME**

Social & Civic Activities

**CATEGORIES OF SIGNIFICANCE**

Educational

Scientific

**RATING AND ASSESSMENT**

	High					Low
Aesthetic value (streetscape, setting)	1	2	3	4	5	✓
Architectural merit (design features)	1	2	3	4	5	✓
Rarity value	1	✓ 2	3	4	5	
Value as part of a group/precinct	1	2	3	4	5	✓
Condition	1	✓ 2	3	4	5	
Integrity	1	✓ 2	3	4	5	

**STATEMENT OF SIGNIFICANCE**

Black Point is an important outcrop of the rarely exposed Bunbury Basalt, the only post Pre-Cambrian volcanic event in the geological evolution of the Perth Basin. The basalt displays perfectly formed columnar jointing, a structure developed as a result of stresses developed when the basalt cooled and solidified in Cretaceous times. It is an important scientific research site.

**MANAGEMENT RECOMMENDATIONS**

Management category A

**HERITAGE LISTINGS BY OTHER BODIES**

- Classified by the National Trust 1991
- Heritage Council inHerit Database 1995
- Australian Heritage Database 2013
- Aboriginal Heritage Sites Register 2013

**SUPPORTING INFORMATION/BIBLIOGRAPHY**

- Shire of Nannup Municipal Inventory (No.1) 1996
- "Geology and Geochemistry of the Cretaceous Bunbury Tholeiite Suites, Perth Basin, Western Australia", I.R Burgess (1978).
- "Perth Basin", A.E Cockbain (1990). Published in Geology and Mineral Resources of Western Australia - Geological Survey Western Australia Memo 2 pp.495-524.

**HISTORY OF LISTING IN MUNICIPAL INVENTORY**

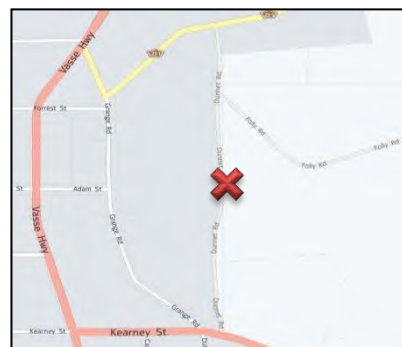

	Date Adopted by Council
Initial listing in MI	February 1996
Review of MI	August 2016



## MUNICIPAL INVENTORY PLACE RECORD FORM

**LGA Place No: 006**

**Brockman/Dunnet Cattle Route**



**Lat: -33.979072  
Long: 115.768436**

**LOCATION**

HCWA Reference Number	00387
Other Reference Number	
Name of Place	Brockman/Dunnet Cattle Route
Other Names	
Address	Dunnet Rd between Balingup Rd and Warren Rd
Suburb/Town	Nannup
Local Government Authority	Shire of Nannup

**LAND DESCRIPTION**

Reserve No.	Lot	Location No.	Plan/Diagram	Vol/Folio

**PERIOD**

Design Style	
Construction Date	1900
Source/Details	

**USE(S) OF PLACE**

Original	Farming/Pastoral
Present	Transport/Communications – Road
Other	

**HISTORICAL NOTES**

Bypass through Nannup town from Balingup Rd to Warren Rd. Julius Brockman gave a portion of the land from Balingup Rd to Kearney St so that drovers could use the route. Dunnet Rd follows the route.



**DESCRIPTION**

Historic route without built features.

**HISTORIC THEME**

**CATEGORIES OF SIGNIFICANCE**

--	--

**RATING AND ASSESSMENT**

**High**

**Low**

	1	2	3	4	5	✓
Aesthetic value (streetscape, setting)	1	2	3	4	5	✓
Architectural merit (design features)	1	2	3	4	5	✓
Rarity value	1	2	3	4	5	✓
Value as part of a group/precinct	1	2	3	4	5	✓
Condition	1	2	3	4	5	✓
Integrity	1	2	3	4	5	✓

**STATEMENT OF SIGNIFICANCE**

Significant to the development of the pastoral industry in the State and the settlement of the Southwest.

**MANAGEMENT RECOMMENDATIONS**

Management category D

**HERITAGE LISTINGS BY OTHER BODIES**

- Heritage Council inHerit Database 2000

**SUPPORTING INFORMATION/BIBLIOGRAPHY**

- Shire of Nannup Municipal Inventory (No.1) 1996

**HISTORY OF LISTING IN MUNICIPAL INVENTORY**

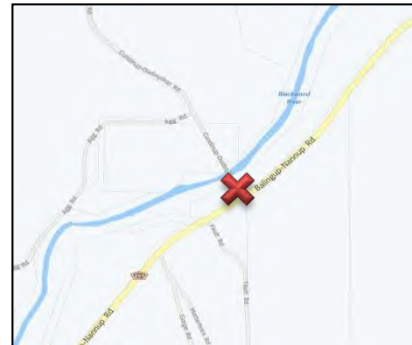

	Date Adopted by Council
Initial listing in MI	February 1996
Review of MI	August 2016



## MUNICIPAL INVENTORY PLACE RECORD FORM

**LGA Place No: 007**

**Brockman's Bridge (site)**



**Lat: -33.896225  
Long: 115.830017**

**LOCATION**

HCWA Reference Number	13081
Other Reference Number	
Name of Place	Brockman's Bridge (site)
Other Names	MRWA 3965, Dudinalup Bridge, Lower Blackwood Dudinyillup Bridge
Address	Between Lot 6 Cundinup-Dudinyillup Rd and Lot 103 Balingup Nannup Rd
Suburb/Town	Nannup
Local Government Authority	Shire of Nannup

**LAND DESCRIPTION**

Reserve No.	Lot	Location No.	Plan/Diagram	Vol/Folio

**PERIOD**

Design Style	
Construction Date	1907
Source/Details	

**USE(S) OF PLACE**

Original	Transport/Communications – Road Bridge
Present	Transport/Communications – Site only
Other	

**HISTORICAL NOTES**



**DESCRIPTION**

Brockman's Bridge was closed to traffic in 2001 due to its poor condition. In 2008 it was demolished by Main Roads. There are no plans to construct a new bridge due to difficulties with the river embankments.

**HISTORIC THEME**

Transport & Communications

**CATEGORIES OF SIGNIFICANCE**

Road Transport

**RATING AND ASSESSMENT**

	High					Low
Aesthetic value (streetscape, setting)	1	2	3	4	5	✓
Architectural merit (design features)	1	2	3	4	5	✓
Rarity value	1	2	3	4	5	✓
Value as part of a group/precinct	1	2	3	4	5	✓
Condition	1	2	3	4	5	✓
Integrity	1	2	3	4	5	✓

**STATEMENT OF SIGNIFICANCE**

**MANAGEMENT RECOMMENDATIONS**

Management category D

**HERITAGE LISTINGS BY OTHER BODIES**

- Heritage Council inHerit Database 2000

**SUPPORTING INFORMATION/BIBLIOGRAPHY**

- Shire of Nannup Municipal Inventory (No.1) 1996

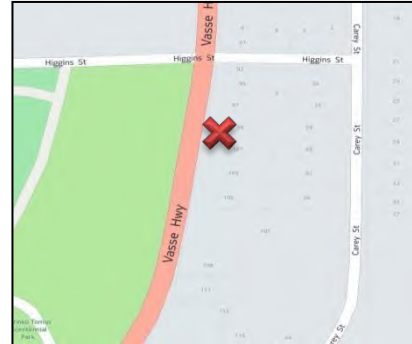
**HISTORY OF LISTING IN MUNICIPAL INVENTORY**

	Date Adopted by Council
Initial listing in MI	February 1996
Review of MI	August 2016

## MUNICIPAL INVENTORY PLACE RECORD FORM

**LGA Place No: 008**

**Bull's House**



**Lat: -33.984962  
Long: 115.765503**

**LOCATION**

HCWA Reference Number	06292
Other Reference Number	
Name of Place	Bull's House
Other Names	
Address	101 Warren Rd
Suburb/Town	Nannup
Local Government Authority	Shire of Nannup

**LAND DESCRIPTION**

Reserve No.	Lot	Location No.	Plan/Diagram	Vol/Folio
	25		D92966	2118/569

**PERIOD**

Design Style	
Construction Date	1905 to 1924
Source/Details	

**USE(S) OF PLACE**

Original	Residential – Single Storey Residence
Present	Residential – Single Storey Residence
Other	

**HISTORICAL NOTES**

Built circa 1905 at Ellis Creek and transported to its present site in 1924 for Mr C. Bull when Ellis Creek Mill closed.

**DESCRIPTION**

Bull's House is constructed of timber weatherboards with a corrugated iron roof.

**HISTORIC THEME**

**CATEGORIES OF SIGNIFICANCE**

--	--

**RATING AND ASSESSMENT**

**High**

**Low**

	1	2	3	4	5	✓
Aesthetic value (streetscape, setting)	1	2	3	4	5	✓
Architectural merit (design features)	1	2	3	4	5	✓
Rarity value	1	2	3	4	5	✓
Value as part of a group/precinct	1	2	3	4	5	✓
Condition	1	2	3	4	5	✓
Integrity	1	2	3	4	5	✓

**STATEMENT OF SIGNIFICANCE**

Local social significance.

**MANAGEMENT RECOMMENDATIONS**

Management category C

**HERITAGE LISTINGS BY OTHER BODIES**

- Heritage Council inHerit Database 2012

**SUPPORTING INFORMATION/BIBLIOGRAPHY**

- Shire of Nannup Municipal Inventory (No.1) 1996

**HISTORY OF LISTING IN MUNICIPAL INVENTORY**

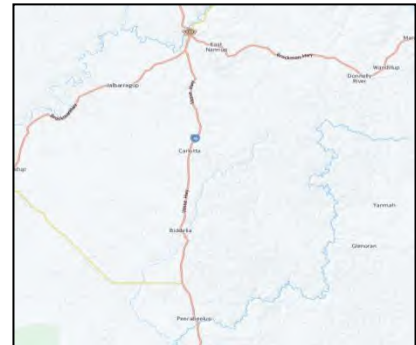

	<b>Date Adopted by Council</b>
Initial listing in MI	February 1996
Review of MI	August 2016



## MUNICIPAL INVENTORY PLACE RECORD FORM

**LGA Place No: 009**

**Callcup Stock Route**



**Lat: -34.012959  
Long: 115.765590**

**LOCATION**

HCWA Reference Number	00614
Other Reference Number	
Name of Place	Callcup Stock Route
Other Names	
Address	Vasse Hwy, Warren Beach Rd & Callcup Rd
Suburb/Town	Nannup, Biddelia, Peerabeelup
Local Government Authority	Shire of Nannup

**LAND DESCRIPTION**

Reserve No.	Lot	Location No.	Plan/Diagram	Vol/Folio

**PERIOD**

Design Style	
Construction Date	
Source/Details	

**USE(S) OF PLACE**

Original	Farming/Pastoral
Present	Transport/Communications - Road
Other	

**HISTORICAL NOTES**

Last used 1956-1960.

**DESCRIPTION**

Historic route without built features from Nannup, via Vasse Hwy and Warren Bridge followed by Warren Beach Rd and Callcup Rd.

**HISTORIC THEME**

**CATEGORIES OF SIGNIFICANCE**

--	--

**RATING AND ASSESSMENT**

**High**

**Low**

	1	2	3	4	5	✓
Aesthetic value (streetscape, setting)	1	2	3	4	5	✓
Architectural merit (design features)	1	2	3	4	5	✓
Rarity value	1	2	3	4	5	✓
Value as part of a group/precinct	1	2	3	4	5	✓
Condition	1	2	3	4	5	✓
Integrity	1	2	3	4	5	✓

**STATEMENT OF SIGNIFICANCE**

Significant to the development of the pastoral industry in the State and the settlement of the Southwest.

**MANAGEMENT RECOMMENDATIONS**

Management category D

**HERITAGE LISTINGS BY OTHER BODIES**

- Heritage Council inHerit Database 2002

**SUPPORTING INFORMATION/BIBLIOGRAPHY**

- Shire of Nannup Municipal Inventory (No.1) 1996

**HISTORY OF LISTING IN MUNICIPAL INVENTORY**

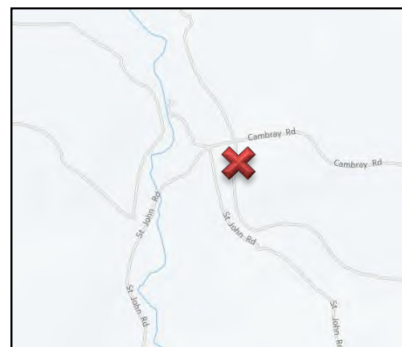
	Date Adopted by Council
Initial listing in MI	February 1996
Review of MI	August 2016

## MUNICIPAL INVENTORY PLACE RECORD FORM

LGA Place No: 010

Cambray Well

This Picture  
not yet  
Available



Lat: -33.882832  
Long: 115.681710

**LOCATION**

HCWA Reference Number	03155
Other Reference Number	
Name of Place	Cambray Well
Other Names	
Address	Cambray Rd west of Landing Rd
Suburb/Town	Nannup
Local Government Authority	Shire of Nannup

**LAND DESCRIPTION**

Reserve No.	Lot	Location No.	Plan/Diagram	Vol/Folio
F6	3902		P229280	LR3016-212

**PERIOD**

Design Style	
Construction Date	1900
Source/Details	

**USE(S) OF PLACE**

Original	Transport/Communications - Road
Present	Transport/Communications - Road
Other	

**HISTORICAL NOTES**

--

**DESCRIPTION**

Cambray Well is a square hole dug through coffee rock, 3m deep by 2m square. The well is now partly silted up and not holding water.

**HISTORIC THEME**

Grazing, Pastoralism & Dairying  
Droving

**CATEGORIES OF SIGNIFICANCE****RATING AND ASSESSMENT**

	High					Low	
Aesthetic value (streetscape, setting)	1	2	3	4	5	✓	
Architectural merit (design features)	1	2	3	4	5	✓	
Rarity value	1	2	3	4	5	✓	
Value as part of a group/precinct	1	2	3	4	5	✓	
Condition	1	2	3	4	5	✓	
Integrity	1	2	3	4	5	✓	

**STATEMENT OF SIGNIFICANCE**

Significant to the development of the pastoral industry in the State and the settlement of the Southwest.

**MANAGEMENT RECOMMENDATIONS**

Management category C

**HERITAGE LISTINGS BY OTHER BODIES**

- Heritage Council inHerit Database 2002

**SUPPORTING INFORMATION/BIBLIOGRAPHY**

- Shire of Nannup Municipal Inventory (No.1) 1996

**HISTORY OF LISTING IN MUNICIPAL INVENTORY**

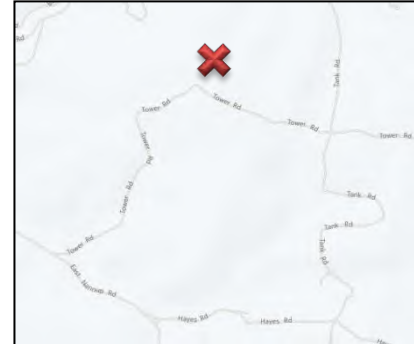
	Date Adopted by Council
Initial listing in MI	February 1996
Review of MI	August 2016



## MUNICIPAL INVENTORY PLACE RECORD FORM

**LGA Place No: 011**

**Carlotta Fire Tower**



**Lat: -34.018048  
Long: 115.850548**

**LOCATION**

HCWA Reference Number	18460
Other Reference Number	
Name of Place	Carlotta Fire Tower
Other Names	
Address	Tower Rd
Suburb/Town	East Nannup
Local Government Authority	Shire of Nannup

**LAND DESCRIPTION**

Reserve No.	Lot	Location No.	Plan/Diagram	Vol/Folio
F18				

**PERIOD**

Design Style	
Construction Date	1940
Source/Details	



**USE(S) OF PLACE**

Original	Forestry
Present	Forestry
Other	

**HISTORICAL NOTES**

--

**DESCRIPTION**

--

**HISTORIC THEME**

**CATEGORIES OF SIGNIFICANCE**


**RATING AND ASSESSMENT**

	High					Low	
Aesthetic value (streetscape, setting)	1	2	3	4	5	✓	
Architectural merit (design features)	1	2	3	4	5	✓	
Rarity value	1	2	3	4	5	✓	
Value as part of a group/precinct	1	2	3	4	5	✓	
Condition	1	2	3	4	✓	5	
Integrity	1	✓	2	3	4	5	

**STATEMENT OF SIGNIFICANCE**

--

**MANAGEMENT RECOMMENDATIONS**

Management category D
-----------------------

**HERITAGE LISTINGS BY OTHER BODIES**

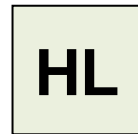
- |  |
|--|
| <ul style="list-style-type: none"> <li>Heritage Council inHerit Database 2008</li> </ul> |
|--|

**SUPPORTING INFORMATION/BIBLIOGRAPHY**

- |   |
|---|
| <ul style="list-style-type: none"> <li>Shire of Nannup Municipal Inventory (No.1) 1996</li> </ul> |
|---|

**HISTORY OF LISTING IN MUNICIPAL INVENTORY**

	Date Adopted by Council
Initial listing in MI	February 1996
Review of MI	August 2016



## MUNICIPAL INVENTORY PLACE RECORD FORM

**LGA Place No: 012**

**Clarke's House**



**Lat: -33.978019  
Long: 115.765539**

**LOCATION**

HCWA Reference Number	04876
Other Reference Number	
Name of Place	Clarke's House
Other Names	
Address	Lot 31 Forrest Street
Suburb/Town	Nannup
Local Government Authority	Shire of Nannup

**LAND DESCRIPTION**

Reserve No.	Lot	Location No.	Plan/Diagram	Vol/Folio
	31		P71450	2778/370

**PERIOD**

Design Style	
Construction Date	1905, 1924
Source/Details	

**USE(S) OF PLACE**

Original	Residential – Single storey residence
Present	Residential – Single storey residence
Other	

**HISTORICAL NOTES**

Clarke's House was built at Ellis Creek and transported to its site in Forrest Street for Jim Merchant when Ellis Creek closed.

**DESCRIPTION**

The building is constructed of timber weatherboards with a corrugated iron roof.

**HISTORIC THEME**

**CATEGORIES OF SIGNIFICANCE**

	Historic
--	----------

**RATING AND ASSESSMENT**

**High**

**Low**

Aesthetic value (streetscape, setting)	1	2	3	✓	4	5	
Architectural merit (design features)	1	2	3		4	5	✓
Rarity value	1	2	3		4	5	✓
Value as part of a group/precinct	1	✓	2	3	4	5	
Condition	1	2	✓	3	4	5	
Integrity	1	2	✓	3	4	5	

**STATEMENT OF SIGNIFICANCE**

Clarke's House is of historic significance.

**MANAGEMENT RECOMMENDATIONS**

Management category C

**HERITAGE LISTINGS BY OTHER BODIES**

- Heritage Council inHerit Database 2002

**SUPPORTING INFORMATION/BIBLIOGRAPHY**

- Shire of Nannup Municipal Inventory (No.1) 1996

**HISTORY OF LISTING IN MUNICIPAL INVENTORY**

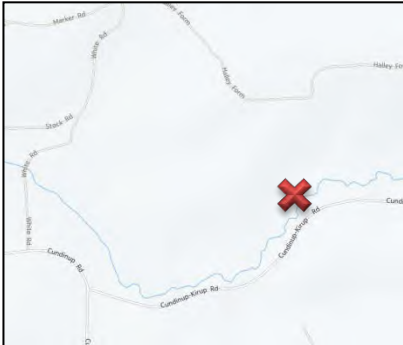

	Date Adopted by Council
Initial listing in MI	February 1996
Review of MI	August 2016



## MUNICIPAL INVENTORY PLACE RECORD FORM

**LGA Place No: 013**

**Cundinup House**



**Lat: -33.823805  
Long: 115.805024**

**LOCATION**

HCWA Reference Number	03224
Other Reference Number	
Name of Place	Cundinup House
Other Names	
Address	Loc 8000 Cundinup-Kirup Rd
Suburb/Town	Cundinup
Local Government Authority	Shire of Nannup

**LAND DESCRIPTION**

Reserve No.	Lot	Location No.	Plan/Diagram	Vol/Folio
	8000	8000	P201567	1349/561

**PERIOD**

Design Style	
Construction Date	1880
Source/Details	

**USE(S) OF PLACE**

Original	Residential – Single Storey Residence
Present	Residential – Vacant/Unused
Other	

**HISTORICAL NOTES**

--

**DESCRIPTION**

Cundinup House is an original wattle and daub house with shingled roof built by Heppingstone

**HISTORIC THEME**

**CATEGORIES OF SIGNIFICANCE**

	Historic

**RATING AND ASSESSMENT**

**High**

**Low**

	1	2	3	4	5	✓
Aesthetic value (streetscape, setting)	1	2	3	4	5	✓
Architectural merit (design features)	1	2	3	4	5	✓
Rarity value	1	2	3	4	5	✓
Value as part of a group/precinct	1	2	3	4	5	✓
Condition	1	2	3	4	5	✓
Integrity	1	2	3	✓ 4	5	

**STATEMENT OF SIGNIFICANCE**

Local significance, early settlement.

**MANAGEMENT RECOMMENDATIONS**

Management category B

**HERITAGE LISTINGS BY OTHER BODIES**

- Heritage Council inHerit Database 2002

**SUPPORTING INFORMATION/BIBLIOGRAPHY**

- Shire of Nannup Municipal Inventory (No.1) 1996

**HISTORY OF LISTING IN MUNICIPAL INVENTORY**

	Date Adopted by Council
Initial listing in MI	February 1996
Review of MI	August 2016

## MUNICIPAL INVENTORY PLACE RECORD FORM

**LGA Place No: 014**

**Darradup House**



**Lat: -34.077239  
Long: 115.606205**

**LOCATION**

HCWA Reference Number	02964
Other Reference Number	
Name of Place	Darradup House
Other Names	
Address	Loc 278 Longbottom Rd
Suburb/Town	Darradup
Local Government Authority	Shire of Nannup

**LAND DESCRIPTION**

Reserve No.	Lot	Location No.	Plan/Diagram	Vol/Folio
	278		P255616	2081/380

**PERIOD**

Design Style	
Construction Date	1868-1900
Source/Details	

**USE(S) OF PLACE**

Original	Residential – Single Storey Residence
Present	Residential – Single Storey Residence
Other	

**HISTORICAL NOTES**

There is some conflicting information regarding the history of Darradup House. According to information collected by the South West Heritage Taskforce in 1990, the original Darradup House constructed in 1868 by Stephen Longbottom was demolished following storm damage in 1951 and the remaining structure dates from circa 1900.

**HISTORICAL NOTES**

However following site investigation, the style of the building and building methods and materials used indicate that at least a part of the remaining structure was constructed prior to 1900. The original pastoral lease for the property dated 12<sup>th</sup> December 1894 indicates that George Longbottom held the property from January 1888 until December 1907. The existing cottage may have been constructed during this period.

**DESCRIPTION**

The site contains a number of timber framed structures including Darradup house, an outhouse a small cottage, shed, log structure and several more recently constructed sheds. Darradup House is a timber framed structure with a general 'T' shape floor plan with a gabled roof including prominent entrance and surrounding skillion formed verandah. Although most external features, including weatherboard dado, and 'nosed' timber detailing to door and window frames, is consistent, the roof and plan form suggest the building has been extensively modified. The existing cottage is constructed in two sections. The front section consists of three rooms and is constructed of wattle and daub which has been cement rendered on the outside. There are twelve pane sash windows on the front elevation. The original shingle roof has been replaced by corrugated iron. Asbestos wall linings have been added later. The rear section of the cottage was constructed later and is of timber framed construction with some pressed metal wall and ceiling linings.

**HISTORIC THEME****CATEGORIES OF SIGNIFICANCE**

	Historic
--	----------

**RATING AND ASSESSMENT****High****Low**

	1	2	3	4	5
Aesthetic value (streetscape, setting)	1	2	3	✓ 4	5
Architectural merit (design features)	1	2	3	4	✓ 5
Rarity value	1	2	3	4	5 ✓
Value as part of a group/precinct	1	2	3	4	5 ✓
Condition	1	2	✓ 3	4	5
Integrity	1	2	✓ 3	4	5

**STATEMENT OF SIGNIFICANCE**

Darradup House is significant as an example of a home constructed during the early years of settlement of the Blackwood region.

**MANAGEMENT RECOMMENDATIONS**

Management category A

**HERITAGE LISTINGS BY OTHER BODIES**

- Heritage Council inHerit Database 1991

**SUPPORTING INFORMATION/BIBLIOGRAPHY**

- SWDA Information Section B, South West Heritage Taskforce 1990
- Shire of Nannup Municipal Inventory (No.1) 1996

**HISTORY OF LISTING IN MUNICIPAL INVENTORY**

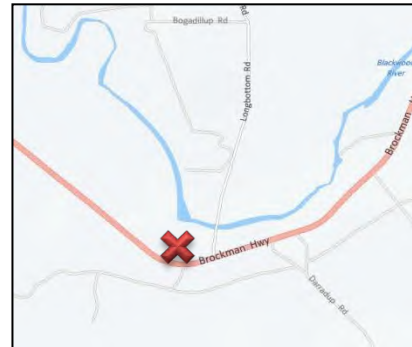
	Date Adopted by Council
Initial listing in MI	February 1996
Review of MI	August 2016



## MUNICIPAL INVENTORY PLACE RECORD FORM

**LGA Place No: 015**

**Darradup School**



**Lat: -34.082507  
Long: 115.603921**

**LOCATION**

HCWA Reference Number	04792
Other Reference Number	
Name of Place	Darradup School
Other Names	
Address	Lot 13038 Brockman Highway
Suburb/Town	Darradup
Local Government Authority	Shire of Nannup

**LAND DESCRIPTION**

Reserve No.	Lot	Location No.	Plan/Diagram	Vol/Folio
	13038		P105832	1410/179

**PERIOD**

Design Style	
Construction Date	1900
Source/Details	

**USE(S) OF PLACE**

Original	Educational – Combined School
Present	Vacant/Unused
Other	

**HISTORICAL NOTES**

Darradup School was the first school in the Nannup area and was established in 1900. The school was built by W Higgins and R.G McAtee and opened in May 1900.

**DESCRIPTION**

Darradup School is constructed of timber frame and weatherboards with a corrugated iron roof.

**HISTORIC THEME**

Education & Science

**CATEGORIES OF SIGNIFICANCE**

Historic

Social

**RATING AND ASSESSMENT**

	High					Low	
Aesthetic value (streetscape, setting)	1	2	3	4	5	✓	
Architectural merit (design features)	1	2	3	4	5	✓	
Rarity value	1	2	3	4	5	✓	
Value as part of a group/precinct	1	2	3	4	✓	5	
Condition	1	2	3	✓	4	5	
Integrity	1	2	3	✓	4	5	

**STATEMENT OF SIGNIFICANCE**

Darradup School is of significance to the history of the development of the Nannup district. It is significant to the history of education in the south west and is a good example of a rural school from the period circa 1900.

**MANAGEMENT RECOMMENDATIONS**

Management category B

**HERITAGE LISTINGS BY OTHER BODIES**

- Heritage Council inHerit Database 1997

**SUPPORTING INFORMATION/BIBLIOGRAPHY**

- Shire of Nannup Municipal Inventory (No.1) 1996
- Gilbert, 1973

**HISTORY OF LISTING IN MUNICIPAL INVENTORY**

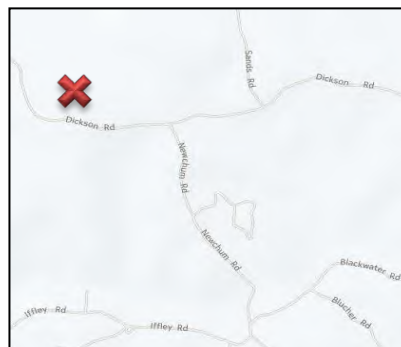

	Date Adopted by Council
Initial listing in MI	February 1996
Review of MI	August 2016



## MUNICIPAL INVENTORY PLACE RECORD FORM

**LGA Place No: 016**

**Dickson Fire Tower**



**Lat: -34.211720  
Long: 115.781414**

**LOCATION**

HCWA Reference Number	18459
Other Reference Number	
Name of Place	Dickson Fire Tower
Other Names	
Address	Dickson Rd, near Newchums Rd
Suburb/Town	Biddelia
Local Government Authority	Shire of Nannup

**LAND DESCRIPTION**

Reserve No.	Lot	Location No.	Plan/Diagram	Vol/Folio
RES47877	3011		P36433	LR3134-958

**PERIOD**

Design Style	
Construction Date	1948
Source/Details	

**USE(S) OF PLACE**

Original	Forestry
Present	Vacant/Unused
Other	

**HISTORICAL NOTES**

--

**DESCRIPTION**

--

**HISTORIC THEME**

**CATEGORIES OF SIGNIFICANCE**

	Historic
--	----------

**RATING AND ASSESSMENT**

**High**

**Low**

Aesthetic value (streetscape, setting)	1	2	3	4	5	✓
Architectural merit (design features)	1	2	3	4	5	✓
Rarity value	1	2	3	4	5	✓
Value as part of a group/precinct	1	2	3	4	5	✓
Condition	1	2	3	✓ 4	5	✓
Integrity	1	2	3	✓ 4	5	

**STATEMENT OF SIGNIFICANCE**

--

**MANAGEMENT RECOMMENDATIONS**

Management category D
-----------------------

**HERITAGE LISTINGS BY OTHER BODIES**

<ul style="list-style-type: none"> <li>Heritage Council inHerit Database 2008</li> </ul>
--

**SUPPORTING INFORMATION/BIBLIOGRAPHY**

<ul style="list-style-type: none"> <li>Shire of Nannup Municipal Inventory (No.1) 1996</li> </ul>
---

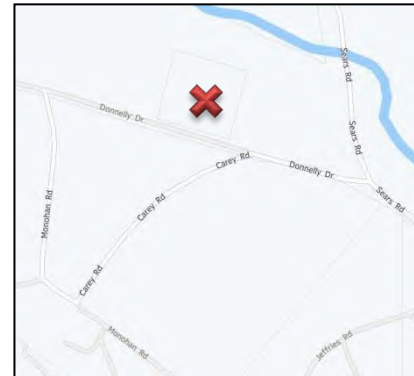
**HISTORY OF LISTING IN MUNICIPAL INVENTORY**

	Date Adopted by Council
Initial listing in MI	February 1996
Review of MI	August 2016

## MUNICIPAL INVENTORY PLACE RECORD FORM

**LGA Place No: 017**

**Donnelly River Mill**



**Lat: -34.101542  
Long: 115.977523**

**LOCATION**

HCWA Reference Number	02966
Other Reference Number	19945
Name of Place	Donnelly River Mill
Other Names	
Address	Lot 38 Andrew Rd
Suburb/Town	Wheatley
Local Government Authority	Shire of Nannup

**LAND DESCRIPTION**

Reserve No.	Lot	Location No.	Plan/Diagram	Vol/Folio
RES37077	38		P194401	LR3147-987

**PERIOD**

Design Style	
Construction Date	1948
Source/Details	

**USE(S) OF PLACE**

Original	Forestry – Timber Mill
Present	Vacant/Unused
Other	

**HISTORICAL NOTES**

The original Donnelly River Mill was established by the Wheatley family in 1912 and closed in 1914. The existing mill was built in 1948 and used by Bunnings until 1978. The mill was served by a network of railway lines. A largely intact example of a mill and mill town which is no longer working but which is capable of being conserved for tourism purposes.

**DESCRIPTION**

The Donnelly River Mill is constructed largely of local materials. The basic structure of the mill is the mill floor which supports the operating equipment above the floor and also the drive shafts, pulleys and belts under the floor. The initial power to operate all mill equipment came through shafts from a single steam engine. Though below the floor drive equipment was the practice in timber mills and reflected the technology required to operate a mill by steam power, this is different from the usual practice in other workshops, which have drive shafts and pulleys in the roof and belt drivers coming down onto the work benches. The purpose of all drive equipment being below floor level was to achieve an open path for the movement of timber through the mill and also to improve safety. Nearly all the mill equipment is located under the main mill roof. The roof is of robust design and is made of two pitched segments joining at a central box gutter sheeted with standard corrugated roofing material. The support structure is all of timber construction; the support columns are of round bush timber, while the roof timbers, trusses and beams were constructed from sawn timber. The three steel chimney stacks are 20m in height and are stabilised with anchored guy ropes. A smaller chimney provided for exhaust of steam from the steam engines. The boilers generating steam for the engines are under a roofed area and are protected from the weather, while the boiler generating kiln steam is protected under a separate roof. Two of the original steam engines, which respectively provide direct belt power to the mill equipment and coupling to an alternator generating electrical power, remain in position and are protected from weather, though in need of maintenance. A third steam engine, which generated electrical power, has been removed apart from the engine block, while a diesel engine has been removed entirely. A fourth steam engine also used for power generation, remains in position. The original switching equipment and switchboards have been removed. Remaining in position are: the winch used to handle logs from trucks into the mill; the overhead winch for positioning logs on the travelling carriage; the travelling carriage itself; the twin saws which made the first log cuts; bench rollers; other saws; moving feed trolleys and rails; packing case benches; the conveyor systems for waste transport, collection of sawdust from the bench saws and supply of sawdust to the kiln boilers; and, the shaft and pulley drive system under the mill floor. The drying kilns have been demolished, as has the large planer building where dressed timber was produced. The equipment has been removed from the site of the planer building and from the pre-cut areas and the second timber sorting table has also been removed. The rail system used to move timber in the storage yard has been dismantled.

**HISTORIC THEME**

**CATEGORIES OF SIGNIFICANCE**

Settlements	Historic
Timber Industry	Scientific
	Social

**RATING AND ASSESSMENT**

**High**

**Low**

	1	2	3	4	5
Aesthetic value (streetscape, setting)				✓	
Architectural merit (design features)	1	2	3	4	✓ 5
Rarity value	1	2	3	4	✓ 5
Value as part of a group/precinct	1	✓ 2	3	4	5
Condition	1	2	3	✓ 4	5
Integrity	1	✓ 2	3	4	5

**STATEMENT OF SIGNIFICANCE**

Donnelly River Mill is significant to the history of the timber industry in the south west of Western Australia and to the history of settlement of the region. The residential precinct to the mill is also significant.



**MANAGEMENT RECOMMENDATIONS**

Management category A

**HERITAGE LISTINGS BY OTHER BODIES**

- Heritage Council inHerit Database 1993
- State Register 1996
- Register of the National Estate 2013


**SUPPORTING INFORMATION/BIBLIOGRAPHY**

- “Steam in the Forests”, M.H.R Southcombe 1985
- SWDA Information Section R, South West Heritage Taskforce 1990
- Shire of Nannup Municipal Inventory (No.1) 1996

**HISTORY OF LISTING IN MUNICIPAL INVENTORY**

	Date Adopted by Council
Initial listing in MI	February 1996
Review of MI	August 2016

**ADDITIONAL PHOTOS DATED DEC' 1994**

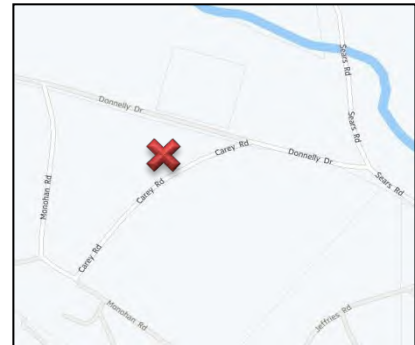




## MUNICIPAL INVENTORY PLACE RECORD FORM

**LGA Place No: 018**

**Donnelly River Mill & Townsite Precinct**



**Lat: -34.103032  
Long: 115.976530**

**LOCATION**

HCWA Reference Number	08198
Other Reference Number	
Name of Place	Donnelly River Mill & Townsite Precinct
Other Names	Donnelly Village
Address	Lot 301 Andrew Rd
Suburb/Town	Wheatley
Local Government Authority	Shire of Nannup

**LAND DESCRIPTION**

Reserve No.	Lot	Location No.	Plan/Diagram	Vol/Folio
	301		P50576	2671/921

**PERIOD**

Design Style	Vernacular
Construction Date	1950, 1951
Source/Details	

**USE(S) OF PLACE**

Original	Forestry – Housing or Quarters
Present	Commercial – Hotel, Tavern or Inn
Other	Educational – Museum Residential – Other

**HISTORICAL NOTES**

The original Donnelly River Mill was established by the Wheatley family in 1912 and closed in 1914. The existing mill was built in 1948 and used by Bunnings until 1978. The mill was served by a network of railway lines. Donnelly River Mill & Townsite is a largely intact example of a mill and mill town which is no longer working but which is capable of being conserved for tourism purposes.

**DESCRIPTION**

The townsite buildings are constructed of timber weatherboards with corrugated iron roofs and are in good condition. They have been maintained to consistent standards over time. The townsite also has a high degree of integrity. All of the buildings have been appropriately adapted to new uses, and many, including the General Store, Workshop, Club and Workers' Cottages, retain their original uses. Donnelly River Mill & Townsite Precinct has a high degree of authenticity. The Mill and its equipment is nearly all as originally built and installed, and repairs and restoration work carried out over the years has not adversely affected the authenticity of the place.

**HISTORIC THEME****CATEGORIES OF SIGNIFICANCE**

Timber Industry	Aesthetic
Hospitality Industry & Tourism	Historic
Technology & Technological Change	Social
Settlements	

**RATING AND ASSESSMENT****High****Low**

	1	2	3	4	5
Aesthetic value (streetscape, setting)	1 ✓	2	3	4	5
Architectural merit (design features)	1	2	3	4	5 ✓
Rarity value	1	2	3	4 ✓	5
Value as part of a group/precinct	1 ✓	2	3	4	5
Condition	1 ✓	2	3	4	5
Integrity	1 ✓	2	3	4	5

**STATEMENT OF SIGNIFICANCE**

Donnelly River Mill & Townsite is significant to the history of the timber industry in the south west of Western Australia and to the history of settlement of the region.

**MANAGEMENT RECOMMENDATIONS**

Management category A

**HERITAGE LISTINGS BY OTHER BODIES**

- Heritage Council inHerit Database 2004
- State Register 2007

**SUPPORTING INFORMATION/BIBLIOGRAPHY**

- Shire of Nannup Municipal Inventory (No.1) 1996

**HISTORY OF LISTING IN MUNICIPAL INVENTORY**

	Date Adopted by Council
Initial listing in MI	February 1996
Review of MI	August 2016

**ADDITIONAL PHOTOS**



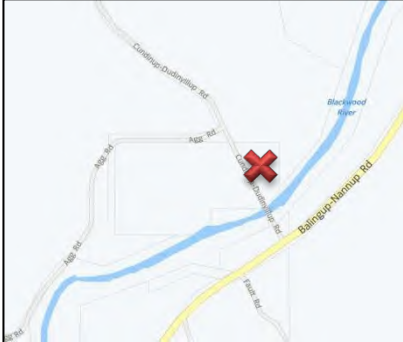

**Photo Dated: Dec 1994  
WORKERS COTTAGES**



## MUNICIPAL INVENTORY PLACE RECORD FORM

**LGA Place No: 019**

**Dudinalup**



**Lat: -33.895094  
Long: 115.830011**

**LOCATION**

HCWA Reference Number	04292
Other Reference Number	
Name of Place	Dudinalup
Other Names	
Address	Lot 6 Cundinup-Dudinyillup Rd
Suburb/Town	Nannup
Local Government Authority	Shire of Nannup

**LAND DESCRIPTION**

Reserve No.	Lot	Location No.	Plan/Diagram	Vol/Folio
	6		P254989	1108/881

**PERIOD**

Design Style	
Construction Date	1850
Source/Details	

**USE(S) OF PLACE**

Original	Residential – Single Storey Residence
Present	Residential – Single Storey Residence
Other	

**HISTORICAL NOTES**

Dudinalup was built in 1850 believed to be by J.G Reynolds.

**DESCRIPTION**

The original part of Dudinalup consisted of two stone rooms which have now been incorporated into a larger house.

**HISTORIC THEME**

**CATEGORIES OF SIGNIFICANCE**

	Historic

**RATING AND ASSESSMENT**

**High**

**Low**

	1	2	3	4	5	
Aesthetic value (streetscape, setting)	1	2	3	4	5	✓
Architectural merit (design features)	1	2	3	4	5	✓
Rarity value	1	2	3	4	5	✓
Value as part of a group/precinct	1	2	3	4	5	✓
Condition	1	2	3	4	5	
Integrity	1	2	3	4	5	

**STATEMENT OF SIGNIFICANCE**

Dudinalup has local significance as an example of early settlement.

**MANAGEMENT RECOMMENDATIONS**

Management category C

**HERITAGE LISTINGS BY OTHER BODIES**

- Heritage Council inHerit Database 2002

**SUPPORTING INFORMATION/BIBLIOGRAPHY**

- Shire of Nannup Municipal Inventory (No.1) 1996

**HISTORY OF LISTING IN MUNICIPAL INVENTORY**

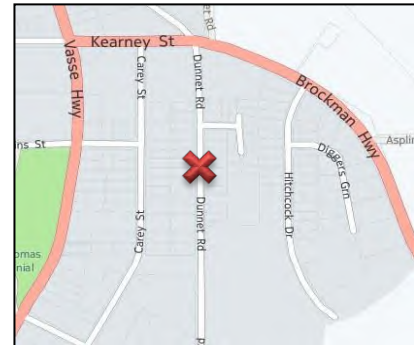
	Date Adopted by Council
Initial listing in MI	February 1996
Review of MI	August 2016



## MUNICIPAL INVENTORY PLACE RECORD FORM

**LGA Place No: 020**

**Dunnet Road Precinct**



**Lat: -33.985078  
Long: 115.768375**

**LOCATION**

HCWA Reference Number	17495
Other Reference Number	
Name of Place	Dunnet Road Precinct
Other Names	
Address	13,19,21,23,25,27,29,31 & 35 Dunnet Rd
Suburb/Town	Nannup
Local Government Authority	Shire of Nannup

**LAND DESCRIPTION**

Reserve No.	Lot	Location No.	Plan/Diagram	Vol/Folio
	1		D33851	
	2,3,4,5,6,7,8,9		D73045	

**PERIOD**

Design Style	Vernacular
Construction Date	1935 - 1950
Source/Details	

**USE(S) OF PLACE**

Original	Forestry – Housing or Quarters
Present	Residential – Single Storey Residence
Other	



**HISTORICAL NOTES**

Dunnet Road Precinct is a group of nine forestry cottages all of which were relocated to the eastern side of the southern portion of Dunnet Rd from the mid-1960s to 1985.  
 Number 13 was relocated to Dunnet Rd from Harvey in 1982.  
 Number 19 was relocated to Dunnet Rd from Nyamup in the mid-1970s.  
 Number 21 was relocated to Dunnet Rd in 1970.  
 Number 23 was relocated to Dunnet Rd from Barlee Brook in mid-1966.  
 Number 25 was relocated to Dunnet Rd from Barlee Brook in mid-1966.  
 Number 27 was relocated to Dunnet Rd from Barlee Brook in mid-1966.  
 Number 29 was relocated to Dunnet Rd in 1981.  
 Number 31 was relocated to Dunnet Rd in 1981.  
 Number 35 was relocated to Dunnet Rd from Como in 1985.

**DESCRIPTION**

Dunnet Road Precinct comprises a group of nine small freestanding timber weatherboard houses with corrugated iron roof sheeting.

**HISTORIC THEME**

**CATEGORIES OF SIGNIFICANCE**

Settlements	Historic
Timber Industry	Social
Land Allocation & Subdivision	

**RATING AND ASSESSMENT**

**High**

**Low**

	1	2	3	4	5
Aesthetic value (streetscape, setting)	1	2	3	✓ 4	5
Architectural merit (design features)	1	2	3	4	✓ 5
Rarity value	1	2	3	4	✓ 5
Value as part of a group/precinct	1	2	✓ 3	4	5
Condition	1	2	✓ 3	4	5
Integrity	1	2	✓ 3	4	5

**STATEMENT OF SIGNIFICANCE**

Dunnet Road Precinct has cultural heritage significance as an example of forestry housing in a rural town. It has a picturesque streetscape and simple uniformity. The precinct is valued for social reasons by the Nannup community for its integral role in forestry housing in the town since 1965.

**MANAGEMENT RECOMMENDATIONS**

Management category C

**HERITAGE LISTINGS BY OTHER BODIES**

- Heritage Council inHerit Database 2006

**SUPPORTING INFORMATION/BIBLIOGRAPHY**

- Shire of Nannup Municipal Inventory (No.1) 1996
- Heritage Council of WA, Assessment for Entry in the Register of Heritage Places 2007



**HISTORY OF LISTING IN MUNICIPAL INVENTORY**

	<b>Date Adopted by Council</b>
Initial listing in MI	February 1996
Review of MI	August 2016

**ADDITIONAL PHOTOS**

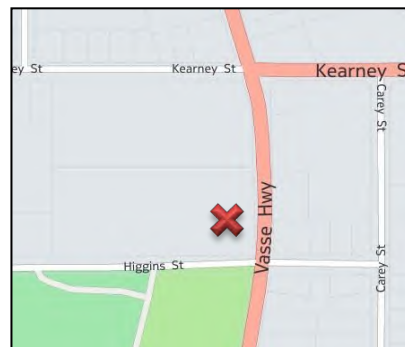


**Photo Dated: Dec 2023**

## MUNICIPAL INVENTORY PLACE RECORD FORM

**LGA Place No: 021**

**Eileen Higgins House & Swamp**



**Lat: -33.983688  
Long: 115.765251**

**LOCATION**

HCWA Reference Number	07251
Other Reference Number	
Name of Place	Eileen Higgins House
Other Names	Hardware & Blacksmith Shop, Surrey Farm
Address	Cnr Warren Rd & Higgins St
Suburb/Town	Nannup
Local Government Authority	Shire of Nannup

**LAND DESCRIPTION**

Reserve No.	Lot	Location No.	Plan/Diagram	Vol/Folio
	68		P222884	2735/497

**PERIOD**

Design Style	
Construction Date	1912
Source/Details	

**USE(S) OF PLACE**

Original	Farming/Pastoral – Blacksmith’s Shop
Original	Farming/Pastoral – Stable
Present	Residential – Single Storey Residence
Other	

**HISTORICAL NOTES**

Eileen Higgins House was originally built as a hardware and blacksmith shop for George Higgins after he sold the Nannup Hotel 1912. There were originally stables behind the building. George's son Bob later lived in the house and had the town milking run. Bob and his brother Harry would drive the cows from their paddock along the Bridgetown Rd back to the dairy for milking. In the 1990s the farm was subdivided into four separate lots and in 2014 the house was subdivided from the swamp altogether.

**DESCRIPTION**

Eileen Higgins House is constructed of painted brick with a corrugated iron roof.

**HISTORIC THEME**

**CATEGORIES OF SIGNIFICANCE**

	Historic
	Social

**RATING AND ASSESSMENT**

**High**

**Low**

Aesthetic value (streetscape, setting)	1	2	3	4	✓	5
Architectural merit (design features)	1	2	3	4		5 ✓
Rarity value	1	2	3	4		5 ✓
Value as part of a group/precinct	1	2	3	4		5 ✓
Condition	1	✓	2	3	4	5
Integrity	1	2	✓	3	4	5

**STATEMENT OF SIGNIFICANCE**

Eileen Higgins House is significant to the development of the town of Nannup.

**MANAGEMENT RECOMMENDATIONS**

Management category C

**HERITAGE LISTINGS BY OTHER BODIES**

- Heritage Council inHerit Database 2002

**SUPPORTING INFORMATION/BIBLIOGRAPHY**

- Shire of Nannup Municipal Inventory (No.1) 1996

**HISTORY OF LISTING IN MUNICIPAL INVENTORY**

	<b>Date Adopted by Council</b>
Initial listing in MI	February 1996
Review of MI	August 2016



**ADDITIONAL PHOTOS**



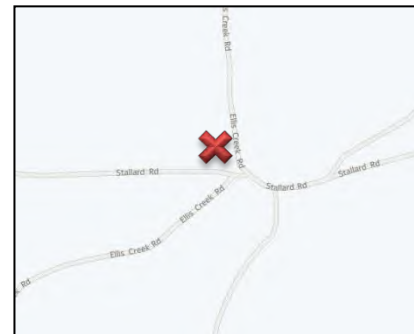
**Photo Dated: Dec 2023**



## MUNICIPAL INVENTORY PLACE RECORD FORM

**LGA Place No: 022**

**Ellis Creek Timber Mill (site)**



**Lat: -33.940291  
Long: 115.885235**

**LOCATION**

HCWA Reference Number	00255
Other Reference Number	
Name of Place	Ellis Creek Timber Mill
Other Names	
Address	Ellis Creek Rd
Suburb/Town	Nannup
Local Government Authority	Shire of Nannup

**LAND DESCRIPTION**

Reserve No.	Lot	Location No.	Plan/Diagram	Vol/Folio

**PERIOD**

Design Style	
Construction Date	1913
Source/Details	

**USE(S) OF PLACE**

Original	Forestry – Timber Mill
Present	Vacant/Unused
Other	

**HISTORICAL NOTES**

Ellis Creek Timber Mill was established in 1913 by the Kauri Timber Company. The mill used a vertical band saw for breaking logs. It was established on the American model and was capable of an output of 30,000 super feet per day. The mill was relocated to Nannup in 1926.

**DESCRIPTION**

Ellis Creek Timber Mill site includes remnants of its former use including the dam, a cricket pitch and remnants of machinery including the vertical band saw. The site is located on land managed by Department of Parks & Wildlife.

**HISTORIC THEME**

**CATEGORIES OF SIGNIFICANCE**

Timber Industry	Historic
	Social

**RATING AND ASSESSMENT**

**High**

**Low**

	1	2	3	4	5	✓
Aesthetic value (streetscape, setting)						
Architectural merit (design features)	1	2	3	4	5	✓
Rarity value	1	2	3	4	✓ 5	
Value as part of a group/precinct	1	2	3	4	5	✓
Condition	1	2	3	4	5	✓
Integrity	1	2	3	4	5	✓

**STATEMENT OF SIGNIFICANCE**

Ellis Creek Timber Mill site is significant to the history of the timber industry in the south west of Western Australia and to the history of settlement of the region.

**MANAGEMENT RECOMMENDATIONS**

Management category A

**HERITAGE LISTINGS BY OTHER BODIES**

- Heritage Council inHerit Database 2002

**SUPPORTING INFORMATION/BIBLIOGRAPHY**

- "Steam in the Forests", M.H.R Southcombe 1985
- SWDA Information Section A, South West Heritage Taskforce 1990
- Shire of Nannup Municipal Inventory (No.1) 1996

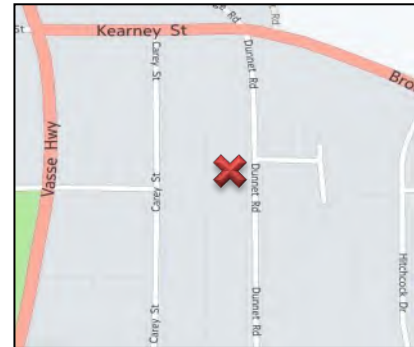
**HISTORY OF LISTING IN MUNICIPAL INVENTORY**

	<b>Date Adopted by Council</b>
Initial listing in MI	February 1996
Review of MI	August 2016

## MUNICIPAL INVENTORY PLACE RECORD FORM

**LGA Place No: 023**

**Forestry Cottage 629**



**Lat: -33.984138**  
**Long: 115.767776**

**LOCATION**

HCWA Reference Number	17497
Other Reference Number	
Name of Place	Forestry Cottage 629
Other Names	
Address	22 Dunnet Road
Suburb/Town	Nannup
Local Government Authority	Shire of Nannup

**LAND DESCRIPTION**

Reserve No.	Lot	Location No.	Plan/Diagram	Vol/Folio
	16		D73044	1797/197

**PERIOD**

Design Style	
Construction Date	1950
Source/Details	

**USE(S) OF PLACE**

Original	Forestry – Housing or Quarters
Present	Residential – Single Storey Residence
Other	



**HISTORICAL NOTES**

Forestry Cottage 629 was relocated from Barlee Brook to Dunnet Rd in 1965 by R.W Siddons under contract to the Department of Forestry. Siddons used a special low loader to transport the house, a recent innovation, which meant that the house did not need to be dismantled as had been the general practice.

**DESCRIPTION**

Forestry Cottage 629 is constructed of timber weatherboards with a corrugated iron roof.

**HISTORIC THEME**

**CATEGORIES OF SIGNIFICANCE**

Timber Industry	Historic
Settlements	

**RATING AND ASSESSMENT**

**High**

**Low**

Aesthetic value (streetscape, setting)	1	2	3	4	✓	5	
Architectural merit (design features)	1	2	3	4		5	✓
Rarity value	1	2	3	4		5	✓
Value as part of a group/precinct	1	2	3	4	✓	5	
Condition	1	2	3	✓	4	5	
Integrity	1	2	3	✓	4	5	

**STATEMENT OF SIGNIFICANCE**

Forestry Cottage 629 is significant to the history of development in the town of Nannup.

**MANAGEMENT RECOMMENDATIONS**

Management category C

**HERITAGE LISTINGS BY OTHER BODIES**

- Heritage Council inHerit Database 2006

**SUPPORTING INFORMATION/BIBLIOGRAPHY**

- Shire of Nannup Municipal Inventory (No.1) 1996

**HISTORY OF LISTING IN MUNICIPAL INVENTORY**

	Date Adopted by Council
Initial listing in MI	February 1996
Review of MI	August 2016

**ADDITIONAL PHOTOS**



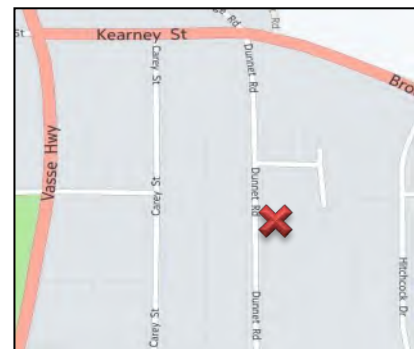
**Photo Dated: Dec 2023**



## MUNICIPAL INVENTORY PLACE RECORD FORM

**LGA Place No: 024**

**Forestry Cottage 649**



**Lat: -33.984513  
Long: 115.768457**

**LOCATION**

HCWA Reference Number	17498
Other Reference Number	
Name of Place	Forestry Cottage 649
Other Names	
Address	25 Dunnet Road
Suburb/Town	Nannup
Local Government Authority	Shire of Nannup

**LAND DESCRIPTION**

Reserve No.	Lot	Location No.	Plan/Diagram	Vol/Folio
	5		D73045	1797/190

**PERIOD**

Design Style	
Construction Date	1950
Source/Details	

**USE(S) OF PLACE**

Original	Forestry – Housing or Quarters
Present	Residential – Single Storey Residence
Other	

**HISTORICAL NOTES**

Forestry Cottage 649 was relocated from Barlee Brook to Dunnet Rd in 1966 by R.W Siddons under contract to the Department of Forestry. Siddons used a special low loader to transport the house, a recent innovation, which meant that the house did not need to be dismantled as had been the general practice.

**DESCRIPTION**

Forestry Cottage 649 is constructed of timber weatherboards with a corrugated iron roof.

**HISTORIC THEME**

**CATEGORIES OF SIGNIFICANCE**

Timber Industry	Historic
Settlements	

**RATING AND ASSESSMENT**

**High**

**Low**

Aesthetic value (streetscape, setting)	1	2	3	4	✓	5	
Architectural merit (design features)	1	2	3	4		5	✓
Rarity value	1	2	3	4		5	✓
Value as part of a group/precinct	1	2	3	4	✓	5	
Condition	1	2	3	✓	4	5	
Integrity	1	2	3	✓	4	5	

**STATEMENT OF SIGNIFICANCE**

Forestry Cottage 649 is significant to the history of development in the town of Nannup.

**MANAGEMENT RECOMMENDATIONS**

Management category C

**HERITAGE LISTINGS BY OTHER BODIES**

- Heritage Council inHerit Database 2006

**SUPPORTING INFORMATION/BIBLIOGRAPHY**

- Shire of Nannup Municipal Inventory (No.1) 1996

**HISTORY OF LISTING IN MUNICIPAL INVENTORY**

	Date Adopted by Council
Initial listing in MI	February 1996
Review of MI	August 2016



**ADDITIONAL PHOTOS**



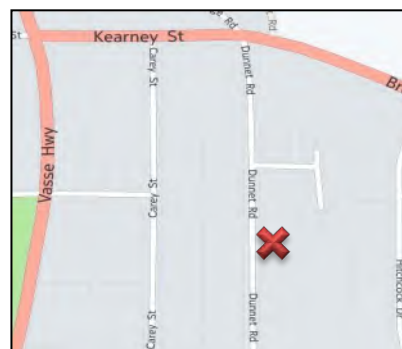
**Photo Dated: Dec 2023**



## MUNICIPAL INVENTORY PLACE RECORD FORM

**LGA Place No: 025**

**Forestry Cottage L847**



**Lat: -33.984669  
Long: 115.768435**

**LOCATION**

HCWA Reference Number	13016
Other Reference Number	
Name of Place	Forestry Cottage L847
Other Names	
Address	27 Dunnet Road
Suburb/Town	Nannup
Local Government Authority	Shire of Nannup

**LAND DESCRIPTION**

Reserve No.	Lot	Location No.	Plan/Diagram	Vol/Folio
	6		D73045	1797/191

**PERIOD**

Design Style	Vernacular
Construction Date	1949
Source/Details	

**USE(S) OF PLACE**

Original	Forestry – Housing or Quarters
Present	Residential – Single Storey Residence
Other	

**HISTORICAL NOTES**

Forestry Cottage L847 was relocated from Barlee Brook to Dunnet Rd in 1966 by R.W Siddons under contract to the Department of Forestry. Siddons used a special low loader to transport the house, a recent innovation, which meant that the house did not need to be dismantled as had been the general practice.

**DESCRIPTION**

Forestry Cottage L847 is constructed of timber weatherboards and asbestos sheeting with a zincalume roof.

**HISTORIC THEME**

Timber Industry  
Settlements

**CATEGORIES OF SIGNIFICANCE**

Historic

**RATING AND ASSESSMENT**

	High					Low	
Aesthetic value (streetscape, setting)	1	2	3	4	✓	5	
Architectural merit (design features)	1	2	3	4		5	✓
Rarity value	1	2	3	4		5	✓
Value as part of a group/precinct	1	2	3	4	✓	5	
Condition	1	2	✓	3	4	5	
Integrity	1	2	3	✓	4	5	

**STATEMENT OF SIGNIFICANCE**

Forestry Cottage L847 is significant to the history of development in the town of Nannup.

**MANAGEMENT RECOMMENDATIONS**

Management category C

**HERITAGE LISTINGS BY OTHER BODIES**

- Heritage Council inHerit Database 2004

**SUPPORTING INFORMATION/BIBLIOGRAPHY**

- Shire of Nannup Municipal Inventory (No.1) 1996

**HISTORY OF LISTING IN MUNICIPAL INVENTORY**

	Date Adopted by Council
Initial listing in MI	February 1996
Review of MI	August 2016



**ADDITIONAL PHOTOS**



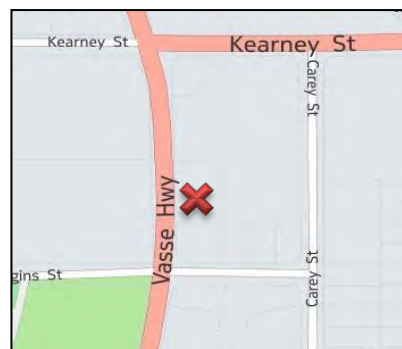
**Photo Dated: Dec 2023**



## MUNICIPAL INVENTORY PLACE RECORD FORM

**LGA Place No: 026**

**Forestry Cottage 1082 (site only)**



**Lat: -33.983841  
Long: 115.765750**

**LOCATION**

HCWA Reference Number	17494
Other Reference Number	
Name of Place	Forestry Cottage 1082
Other Names	
Address	91 Warren Road
Suburb/Town	Nannup
Local Government Authority	Shire of Nannup

**LAND DESCRIPTION**

Reserve No.	Lot	Location No.	Plan/Diagram	Vol/Folio
	50		P46952	2611/979

**PERIOD**

Design Style	Vernacular
Construction Date	1950
Source/Details	

**USE(S) OF PLACE**

Original	Forestry – Housing or Quarters
Present	Vacant/Unused
Other	

**HISTORICAL NOTES**

**DESCRIPTION**

Forestry Cottage 1082 was constructed of timber weatherboards with a corrugated iron roof. It was demolished in 2009.

**HISTORIC THEME**

Timber Industry  
Settlements

**CATEGORIES OF SIGNIFICANCE**

Historic

**RATING AND ASSESSMENT**

	High					Low	
Aesthetic value (streetscape, setting)	1	2	3	4	5	✓	
Architectural merit (design features)	1	2	3	4	5	✓	
Rarity value	1	2	3	4	5	✓	
Value as part of a group/precinct	1	2	3	4	5	✓	
Condition	1	2	3	4	5	✓	
Integrity	1	2	3	4	5	✓	

**STATEMENT OF SIGNIFICANCE**

Forestry Cottage 1082 is significant to the history of development in the town of Nannup.

**MANAGEMENT RECOMMENDATIONS**

Management category D

**HERITAGE LISTINGS BY OTHER BODIES**

- Heritage Council inHerit Database 2006

**SUPPORTING INFORMATION/BIBLIOGRAPHY**

- Shire of Nannup Municipal Inventory (No.1) 1996

**HISTORY OF LISTING IN MUNICIPAL INVENTORY**

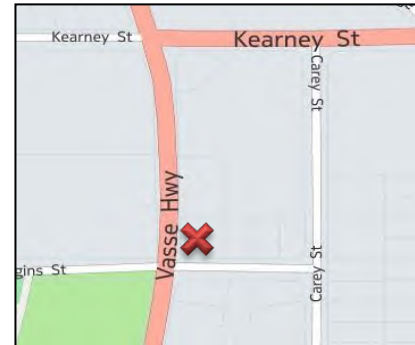
	Date Adopted by Council
Initial listing in MI	February 1996
Review of MI	August 2016



## MUNICIPAL INVENTORY PLACE RECORD FORM

**LGA Place No: 027**

**Forestry Cottage 1131 (site only)**



**Lat: -33.983841  
Long: 115.765750**

**LOCATION**

HCWA Reference Number	17492
Other Reference Number	
Name of Place	Forestry Cottage 1131
Other Names	
Address	8 Higgins Street
Suburb/Town	Nannup
Local Government Authority	Shire of Nannup

**LAND DESCRIPTION**

Reserve No.	Lot	Location No.	Plan/Diagram	Vol/Folio
	1		D73215	1802/822

**PERIOD**

Design Style	Vernacular
Construction Date	
Source/Details	

**USE(S) OF PLACE**

Original	Forestry – Housing or Quarters
Present	Vacant/Unused
Other	

**HISTORICAL NOTES**

**DESCRIPTION**

Forestry Cottage 1131 was constructed of asbestos sheeting with a corrugated iron roof. It was demolished in 2011.

**HISTORIC THEME**

Timber Industry  
Settlements

**CATEGORIES OF SIGNIFICANCE**

Historic

**RATING AND ASSESSMENT**

	High					Low	
Aesthetic value (streetscape, setting)	1	2	3	4	5	✓	
Architectural merit (design features)	1	2	3	4	5	✓	
Rarity value	1	2	3	4	5	✓	
Value as part of a group/precinct	1	2	3	4	5	✓	
Condition	1	2	3	4	5	✓	
Integrity	1	2	3	4	5	✓	

**STATEMENT OF SIGNIFICANCE**

Forestry Cottage 1131 is significant to the history of development in the town of Nannup.

**MANAGEMENT RECOMMENDATIONS**

Management category D

**HERITAGE LISTINGS BY OTHER BODIES**

- Heritage Council inHerit Database 2006

**SUPPORTING INFORMATION/BIBLIOGRAPHY**

- Shire of Nannup Municipal Inventory (No.1) 1996

**HISTORY OF LISTING IN MUNICIPAL INVENTORY**

	Date Adopted by Council
Initial listing in MI	February 1996
Review of MI	August 2016

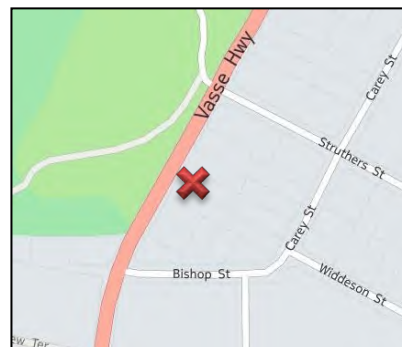




## MUNICIPAL INVENTORY PLACE RECORD FORM

**LGA Place No: 028**

**Forestry Cottage 1571**



**Lat: -33.988371  
Long: 115.763915**

**LOCATION**

HCWA Reference Number	15280
Other Reference Number	
Name of Place	Forestry Cottage 1571
Other Names	
Address	135 Warren Rd
Suburb/Town	Nannup
Local Government Authority	Shire of Nannup

**LAND DESCRIPTION**

Reserve No.	Lot	Location No.	Plan/Diagram	Vol/Folio
	1		S54200	2693/107

**PERIOD**

Design Style	Vernacular
Construction Date	
Source/Details	

**USE(S) OF PLACE**

Original	Residential
Present	Residential – Conjoined Residence
Other	

**HISTORICAL NOTES**

**DESCRIPTION**

--

**HISTORIC THEME**

**CATEGORIES OF SIGNIFICANCE**

Timber Industry	Historic
Settlements	

**RATING AND ASSESSMENT**

**High**

**Low**

	1	2	3	4	5	✓
Aesthetic value (streetscape, setting)	1	2	3	4	5	✓
Architectural merit (design features)	1	2	3	4	5	✓
Rarity value	1	2	3	4	5	✓
Value as part of a group/precinct	1	2	3	4	5	✓
Condition	1	2	3	4	5	✓
Integrity	1	2	3	4	5	✓

**STATEMENT OF SIGNIFICANCE**

Forestry Cottage 1571 is significant to the history of development in the town of Nannup.
---

**MANAGEMENT RECOMMENDATIONS**

Management category D
-----------------------

**HERITAGE LISTINGS BY OTHER BODIES**

<ul style="list-style-type: none"> <li>Heritage Council inHerit Database 2005</li> </ul>
--

**SUPPORTING INFORMATION/BIBLIOGRAPHY**

<ul style="list-style-type: none"> <li>Shire of Nannup Municipal Inventory (No.1) 1996</li> </ul>
---

**HISTORY OF LISTING IN MUNICIPAL INVENTORY**

	Date Adopted by Council
Initial listing in MI	February 1996
Review of MI	August 2016

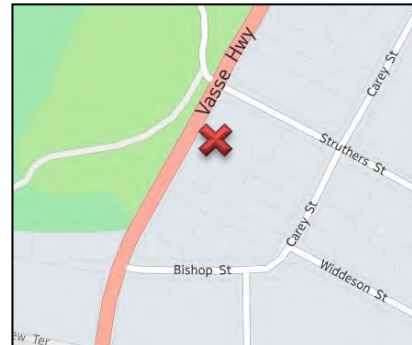




## MUNICIPAL INVENTORY PLACE RECORD FORM

**LGA Place No: 029**

**Forestry Cottage 1816**



**Lat: -33.988043  
Long: 115.764199**

**LOCATION**

HCWA Reference Number	17493
Other Reference Number	
Name of Place	Forestry Cottage 1816
Other Names	House 1816
Address	131 Warren Rd
Suburb/Town	Nannup
Local Government Authority	Shire of Nannup

**LAND DESCRIPTION**

Reserve No.	Lot	Location No.	Plan/Diagram	Vol/Folio
	59		D100598	2202/184

**PERIOD**

Design Style	Vernacular
Construction Date	1965
Source/Details	

**USE(S) OF PLACE**

Original	Forestry – Housing or Quarters
Present	Residential – Single Storey Residence
Other	

**HISTORICAL NOTES**

**DESCRIPTION**

Forestry Cottage 1816 is constructed from timber weatherboard with a cement tile roof.

**HISTORIC THEME**

Timber Industry  
Settlements

**CATEGORIES OF SIGNIFICANCE**

Historic

**RATING AND ASSESSMENT**

	High				Low		
Aesthetic value (streetscape, setting)	1	2	3	4	✓	5	
Architectural merit (design features)	1	2	3	4		5	✓
Rarity value	1	2	3	4		5	✓
Value as part of a group/precinct	1	2	3	4		5	✓
Condition	1	2	3	✓	4	5	
Integrity	1	2	3	✓	4	5	

**STATEMENT OF SIGNIFICANCE**

Forestry Cottage 1816 is significant to the history of development in the town of Nannup.

**MANAGEMENT RECOMMENDATIONS**

Management category D

**HERITAGE LISTINGS BY OTHER BODIES**

- Heritage Council inHerit Database 2006

**SUPPORTING INFORMATION/BIBLIOGRAPHY**

- Shire of Nannup Municipal Inventory (No.1) 1996

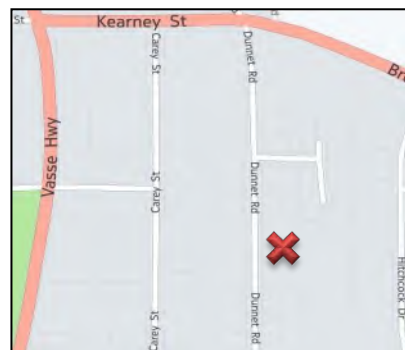
**HISTORY OF LISTING IN MUNICIPAL INVENTORY**

	Date Adopted by Council
Initial listing in MI	February 1996
Review of MI	August 2016

## MUNICIPAL INVENTORY PLACE RECORD FORM

**LGA Place No: 030**

**Forestry Cottage 2301**



**Lat: -33.984863  
Long: 115.768446**

**LOCATION**

HCWA Reference Number	17500
Other Reference Number	
Name of Place	Forestry Cottage 2301
Other Names	
Address	29 Dunnet Rd
Suburb/Town	Nannup
Local Government Authority	Shire of Nannup

**LAND DESCRIPTION**

Reserve No.	Lot	Location No.	Plan/Diagram	Vol/Folio
	7		D73045	1797/192

**PERIOD**

Design Style	Vernacular
Construction Date	1950
Source/Details	

**USE(S) OF PLACE**

Original	Forestry – Housing or Quarters
Present	Residential – Single Storey Residence
Other	

**HISTORICAL NOTES**

Forestry Cottage 2301 was relocated to Dunnet Road in 1982.

**DESCRIPTION**

Forestry Cottage 2301 is constructed of timber weatherboard and asbestos panels with a corrugated iron roof.

**HISTORIC THEME**

Timber Industry  
Settlements

**CATEGORIES OF SIGNIFICANCE**

Historic

**RATING AND ASSESSMENT**

	High					Low	
Aesthetic value (streetscape, setting)	1	2	3	✓ 4	5		
Architectural merit (design features)	1	2	3	4	5	✓	
Rarity value	1	2	3	4	5	✓	
Value as part of a group/precinct	1	2 ✓	3	4	5		
Condition	1	2	3	✓ 4	5		
Integrity	1	2	3	✓ 4	5		

**STATEMENT OF SIGNIFICANCE**

Forestry Cottage 2301 is significant to the history of development in the town of Nannup.

**MANAGEMENT RECOMMENDATIONS**

Management category C

**HERITAGE LISTINGS BY OTHER BODIES**

- Heritage Council inHerit Database 2006

**SUPPORTING INFORMATION/BIBLIOGRAPHY**

- Shire of Nannup Municipal Inventory (No.1) 1996

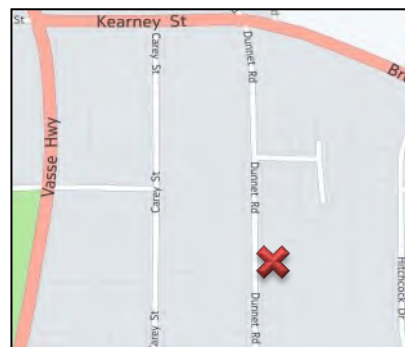
**HISTORY OF LISTING IN MUNICIPAL INVENTORY**

	Date Adopted by Council
Initial listing in MI	February 1996
Review of MI	August 2016

## MUNICIPAL INVENTORY PLACE RECORD FORM

**LGA Place No: 031**

**Forestry Cottage L2309**



**Lat: -33.985025  
Long: 115.768451**

**LOCATION**

HCWA Reference Number	12991
Other Reference Number	
Name of Place	Forestry Cottage 2309
Other Names	
Address	31 Dunnet Rd
Suburb/Town	Nannup
Local Government Authority	Shire of Nannup

**LAND DESCRIPTION**

Reserve No.	Lot	Location No.	Plan/Diagram	Vol/Folio
	8		D73045	1797/193

**PERIOD**

Design Style	Vernacular
Construction Date	1949
Source/Details	

**USE(S) OF PLACE**

Original	Forestry – Housing or Quarters
Present	Residential – Single Storey Residence
Other	

**HISTORICAL NOTES**

Forestry Cottage 2309 was relocated to Dunnet Road in 1982.

**DESCRIPTION**

Forestry Cottage 2309 is constructed of timber weatherboard with a zincalume roof.

**HISTORIC THEME**

Timber Industry  
Settlements

**CATEGORIES OF SIGNIFICANCE**

Historic

**RATING AND ASSESSMENT**

	High					Low
Aesthetic value (streetscape, setting)	1	2	3	✓ 4	5	
Architectural merit (design features)	1	2	3	4	5	✓
Rarity value	1	2	3	4	5	✓
Value as part of a group/precinct	1	2	✓ 3	4	5	
Condition	1	2	✓ 3	4	5	
Integrity	1	2	✓ 3	4	5	

**STATEMENT OF SIGNIFICANCE**

Forestry Cottage 2309 is significant to the history of development in the town of Nannup.

**MANAGEMENT RECOMMENDATIONS**

Management category C

**HERITAGE LISTINGS BY OTHER BODIES**

- Heritage Council inHerit Database 2004

**SUPPORTING INFORMATION/BIBLIOGRAPHY**

- Shire of Nannup Municipal Inventory (No.1) 1996

**HISTORY OF LISTING IN MUNICIPAL INVENTORY**

	Date Adopted by Council
Initial listing in MI	February 1996
Review of MI	August 2016



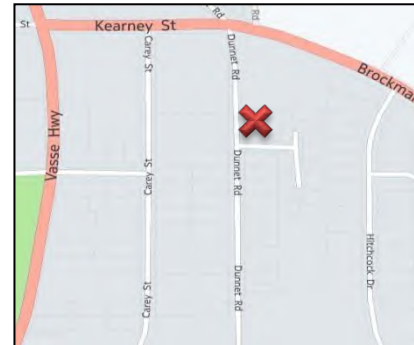
**ADDITIONAL PHOTO DATED: DEC 2023**



## MUNICIPAL INVENTORY PLACE RECORD FORM

**LGA Place No: 032**

**Forestry Cottage 2315**



**Lat: -33.983396  
Long: 115.768446**

**LOCATION**

HCWA Reference Number	17496
Other Reference Number	
Name of Place	Forestry Cottage 2315
Other Names	Pilot's House
Address	15 Dunnet Rd
Suburb/Town	Nannup
Local Government Authority	Shire of Nannup

**LAND DESCRIPTION**

Reserve No.	Lot	Location No.	Plan/Diagram	Vol/Folio
	501		P59099	2708/757

**PERIOD**

Design Style	Vernacular
Construction Date	1935
Source/Details	

**USE(S) OF PLACE**

Original	Forestry – Housing or Quarters
Present	Residential – Single Storey Residence
Other	

**HISTORICAL NOTES**

Forestry Cottage 2315 was relocated from Harvey to Dunnet Road in 1982.

**DESCRIPTION**

Forestry Cottage 2315 is constructed of timber weatherboard with a zincalume roof.

**HISTORIC THEME**

Timber Industry  
Settlements

**CATEGORIES OF SIGNIFICANCE**

Historic

**RATING AND ASSESSMENT**

	High					Low	
Aesthetic value (streetscape, setting)	1	2	3	✓	4	5	
Architectural merit (design features)	1	2	3		4	5	✓
Rarity value	1	2	3		4	5	✓
Value as part of a group/precinct	1	2	✓	3	4	5	
Condition	1	2	✓	3	4	5	
Integrity	1	2	✓	3	4	5	

**STATEMENT OF SIGNIFICANCE**

Forestry Cottage 2315 is significant to the history of development in the town of Nannup.

**MANAGEMENT RECOMMENDATIONS**

Management category C

**HERITAGE LISTINGS BY OTHER BODIES**

- Heritage Council inHerit Database 2006

**SUPPORTING INFORMATION/BIBLIOGRAPHY**

- Shire of Nannup Municipal Inventory (No.1) 1996

**HISTORY OF LISTING IN MUNICIPAL INVENTORY**

	Date Adopted by Council
Initial listing in MI	February 1996
Review of MI	August 2016

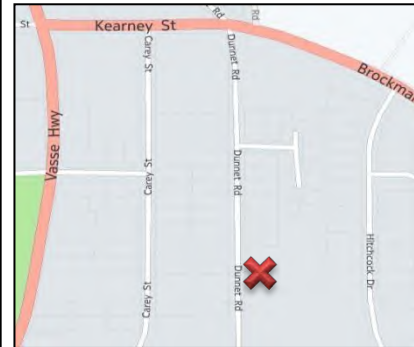
**ADDITIONAL PHOTO DATED: DEC 2023**



## MUNICIPAL INVENTORY PLACE RECORD FORM

**LGA Place No: 033**

**Forestry Cottage 2387**



**Lat: -33.985369  
Long: 115.768424**

**LOCATION**

HCWA Reference Number	17502
Other Reference Number	
Name of Place	Forestry Cottage 2387
Other Names	
Address	35 Dunnet Rd
Suburb/Town	Nannup
Local Government Authority	Shire of Nannup

**LAND DESCRIPTION**

Reserve No.	Lot	Location No.	Plan/Diagram	Vol/Folio
	9		D73045	1797/194

**PERIOD**

Design Style	Vernacular
Construction Date	1950
Source/Details	

**USE(S) OF PLACE**

Original	Forestry – Housing or Quarters
Present	Residential – Single Storey Residence
Other	

**HISTORICAL NOTES**

Forestry Cottage 2387 was relocated from Como to Dunnet Road in 1985. This cottage was one of many that were owned by the Forestry industry before being taken over by the Department of Housing. These cottages were sold to the occupants if they wished to purchase.



**DESCRIPTION**

Forestry Cottage 2387 is constructed of timber weatherboard with a corrugated iron roof.

**HISTORIC THEME**

Timber Industry  
Settlements

**CATEGORIES OF SIGNIFICANCE**

Historic

**RATING AND ASSESSMENT**

	High					Low	
Aesthetic value (streetscape, setting)	1	2	3	✓ 4	5		
Architectural merit (design features)	1	2	3	4	5	✓	
Rarity value	1	2	3	4	5	✓	
Value as part of a group/precinct	1	2	✓ 3	4	5		
Condition	1	2	✓ 3	4	5		
Integrity	1	2	✓ 3	4	5		

**STATEMENT OF SIGNIFICANCE**

Forestry Cottage 2387 is significant to the history of development in the town of Nannup.

**MANAGEMENT RECOMMENDATIONS**

Management category C

**HERITAGE LISTINGS BY OTHER BODIES**

- Heritage Council inHerit Database 2006

**SUPPORTING INFORMATION/BIBLIOGRAPHY**

- Shire of Nannup Municipal Inventory (No.1) 1996

**HISTORY OF LISTING IN MUNICIPAL INVENTORY**

	Date Adopted by Council
Initial listing in MI	February 1996
Review of MI	August 2016

**ADDITIONAL PHOTO DATED: DEC 2023**



**“THIS HOUSE NO. 1077 BUILT 1950 HAS PINE W-BOARDS AND DADO”**





## MUNICIPAL INVENTORY PLACE RECORD FORM

**LGA Place No: 035**

**Grocer's Shop 1905 (fmr)**



**Lat: -33.976920  
Long: 115.764822**

**LOCATION**

HCWA Reference Number	03049
Other Reference Number	
Name of Place	Grocer's Shop 1905
Other Names	CRC Building
Address	Lot 13 Warren Rd
Suburb/Town	Nannup
Local Government Authority	Shire of Nannup

**LAND DESCRIPTION**

Reserve No.	Lot	Location No.	Plan/Diagram	Vol/Folio
	13		D13650	327/66A

**PERIOD**

Design Style	
Construction Date	1904
Source/Details	

**USE(S) OF PLACE**

Original	Commercial – Shop/Retail
Present	Commercial – Shop/Retail
Other	

**HISTORICAL NOTES**

James Kearney Jnr built the rear portion of this building in 1904, and the more substantial frontage in 1910. He retained the property, but sold the business in 1914 to Peake & Morgan. That business later moved to larger premises while this building played other roles, including as a café. The building has since had various commercial uses.

**DESCRIPTION**

The front brick section was built as a grocer's store for James Kearney Jnr of Templemore. The building has timber rear additions and a corrugated iron roof.

**HISTORIC THEME**

Settlements	Historic
	Social

**CATEGORIES OF SIGNIFICANCE****RATING AND ASSESSMENT**

	High					Low	
Aesthetic value (streetscape, setting)	1	✓	2	3	4	5	
Architectural merit (design features)	1		2	3	4	✓	5
Rarity value	1		2	3	4	5	✓
Value as part of a group/precinct	1	✓	2	3	4	5	
Condition	1	✓	2	3	4	5	
Integrity	1		2	✓	3	4	5

**STATEMENT OF SIGNIFICANCE**

The former Grocer's Shop is significant to the development of the town of Nannup.

**MANAGEMENT RECOMMENDATIONS**

Management category B

**HERITAGE LISTINGS BY OTHER BODIES**

- Heritage Council inHerit Database 2002

**SUPPORTING INFORMATION/BIBLIOGRAPHY**

- Shire of Nannup Municipal Inventory (No.1) 1996

**HISTORY OF LISTING IN MUNICIPAL INVENTORY**

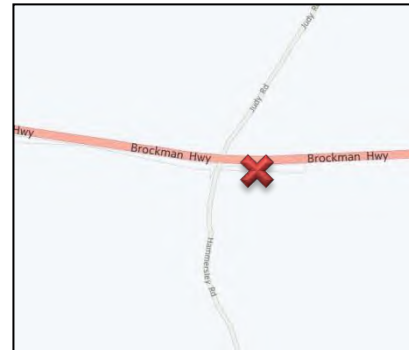
	Date Adopted by Council
Initial listing in MI	February 1996
Review of MI	August 2016



## MUNICIPAL INVENTORY PLACE RECORD FORM

**LGA Place No: 036**

**Half Way Tree**



**Lat: -34.161002  
Long: 115.464719**

**LOCATION**

HCWA Reference Number	00233
Other Reference Number	
Name of Place	Half Way Tree
Other Names	Bottle Tree
Address	Cnr Brockman Hwy & Hammersley Rd
Suburb/Town	Milyeanup
Local Government Authority	Shire of Nannup

**LAND DESCRIPTION**

Reserve No.	Lot	Location No.	Plan/Diagram	Vol/Folio

**PERIOD**

Design Style	
Construction Date	
Source/Details	

**USE(S) OF PLACE**

Original	Forestry - Other
Present	Forestry - Other
Other	

**HISTORICAL NOTES**

--

**DESCRIPTION**

Half Way Tree is a large marri tree which was used as a stopping point for early travellers half way between Nannup and Augusta.
--

**HISTORIC THEME**

**CATEGORIES OF SIGNIFICANCE**

Settlements	Historic

**RATING AND ASSESSMENT**

**High**

**Low**

Aesthetic value (streetscape, setting)	1	✓	2	3	4	5	
Architectural merit (design features)	1		2	3	4	5	✓
Rarity value	1		2	3	4	5	✓
Value as part of a group/precinct	1		2	3	4	5	
Condition	1	✓	2	3	4	5	
Integrity	1	✓	2	3	4	5	

**STATEMENT OF SIGNIFICANCE**

Half Way Tree is significant to the settlement of the area and to early means of travelling to the area. It has local significance.
---

**MANAGEMENT RECOMMENDATIONS**

Management category B
-----------------------

**HERITAGE LISTINGS BY OTHER BODIES**

<ul style="list-style-type: none"> <li>Heritage Council inHerit Database 2002</li> </ul>
--

**SUPPORTING INFORMATION/BIBLIOGRAPHY**

<ul style="list-style-type: none"> <li>Shire of Nannup Municipal Inventory (No.1) 1996</li> </ul>
---

**HISTORY OF LISTING IN MUNICIPAL INVENTORY**

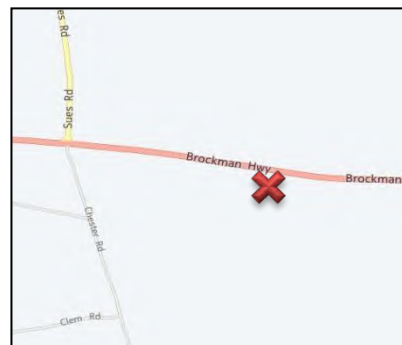

	Date Adopted by Council
Initial listing in MI	February 1996
Review of MI	August 2016



## MUNICIPAL INVENTORY PLACE RECORD FORM

**LGA Place No: 037**

**Half Way Well**



**Lat: -34.158135  
Long: 115.410434**

**LOCATION**

HCWA Reference Number	03047
Other Reference Number	
Name of Place	Half Way Well
Other Names	
Address	Brockman Highway
Suburb/Town	Milyeanup
Local Government Authority	Shire of Nannup

**LAND DESCRIPTION**

Reserve No.	Lot	Location No.	Plan/Diagram	Vol/Folio

**PERIOD**

Design Style	
Construction Date	
Source/Details	

**USE(S) OF PLACE**

Original	Transport/Communications – Road Other
Present	Transport/Communications – Road Other
Other	

**HISTORICAL NOTES**

Half Way Well was a well on the stock route used by J.Ellis and the Longbottom family.

**DESCRIPTION**

Half Way Well contains a water trough and shield tree. It is still operational today. There is also evidence of brick chimneys from the old overnight camp.

**HISTORIC THEME**

Grazing, Pastoralism & Dairying  
Droving

**CATEGORIES OF SIGNIFICANCE**

Historic

**RATING AND ASSESSMENT**

	High					Low
Aesthetic value (streetscape, setting)	1	2	3	✓ 4	5	
Architectural merit (design features)	1	2	3	4	5 ✓	
Rarity value	1	2	3	4	5 ✓	
Value as part of a group/precinct	1	2	3	4	5	
Condition	1	✓ 2	3	4	5	
Integrity	1	✓ 2	3	4	5	

**STATEMENT OF SIGNIFICANCE**

Half Way Tree is significant to the settlement of the area and to early means of travelling to the area. It has local significance.

**MANAGEMENT RECOMMENDATIONS**

Management category B

**HERITAGE LISTINGS BY OTHER BODIES**

- Heritage Council inHerit Database 2002

**SUPPORTING INFORMATION/BIBLIOGRAPHY**

- Shire of Nannup Municipal Inventory (No.1) 1996

**HISTORY OF LISTING IN MUNICIPAL INVENTORY**

	Date Adopted by Council
Initial listing in MI	February 1996
Review of MI	August 2016

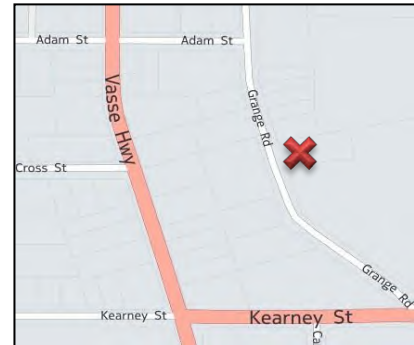





## MUNICIPAL INVENTORY PLACE RECORD FORM

**LGA Place No: 038**

**House 39 Grange Rd**



**Lat: -33.980465  
Long: 115.766592**

**LOCATION**

HCWA Reference Number	17777
Other Reference Number	
Name of Place	House 39 Grange Rd
Other Names	6 Grange Rd
Address	39 Grange Rd
Suburb/Town	Nannup
Local Government Authority	Shire of Nannup

**LAND DESCRIPTION**

Reserve No.	Lot	Location No.	Plan/Diagram	Vol/Folio

**PERIOD**

Design Style	Vernacular
Construction Date	1932
Source/Details	

**USE(S) OF PLACE**

Original	Residential – single storey residence
Present	Residential – single storey residence
Other	

**HISTORICAL NOTES**

**DESCRIPTION**

House 39 Grange Rd is constructed of granite and clay brick with a corrugated iron roof.

**HISTORIC THEME**

**CATEGORIES OF SIGNIFICANCE**

Settlements	Historic
Timber industry	
Land allocation & subdivision	
Early settlers	

**RATING AND ASSESSMENT**

**High**

**Low**

Aesthetic value (streetscape, setting)	1	2	✓	3	4	5
Architectural merit (design features)	1	2		3	✓	4
Rarity value	1	2		3	4	5
Value as part of a group/precinct	1	2		3	4	5
Condition	1	2	✓	3	4	5
Integrity	1	2	✓	3	4	5

**STATEMENT OF SIGNIFICANCE**

House 39 Grange Rd has local significance.

**MANAGEMENT RECOMMENDATIONS**

Management category D

**HERITAGE LISTINGS BY OTHER BODIES**

- Heritage Council inHerit Database 2007

**SUPPORTING INFORMATION/BIBLIOGRAPHY**

- Shire of Nannup Municipal Inventory (No.1) 1996

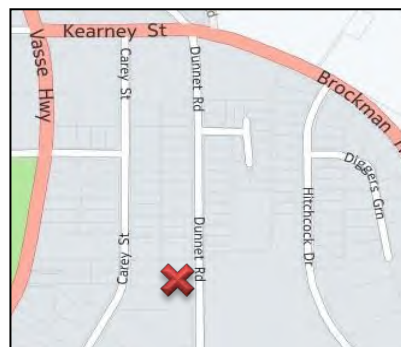
**HISTORY OF LISTING IN MUNICIPAL INVENTORY**

	Date Adopted by Council
Initial listing in MI	February 1996
Review of MI	August 2016

## MUNICIPAL INVENTORY PLACE RECORD FORM

**LGA Place No: 039**

**House 44 Dunnet Rd**



**Lat: -33.986217  
Long: 115.767877**

**LOCATION**

HCWA Reference Number	17461
Other Reference Number	
Name of Place	House 44 Dunnet Rd
Other Names	141 Carey St, Building 52
Address	44 Dunnet Rd
Suburb/Town	Nannup
Local Government Authority	Shire of Nannup

**LAND DESCRIPTION**

Reserve No.	Lot	Location No.	Plan/Diagram	Vol/Folio

**PERIOD**

Design Style	
Construction Date	1950
Source/Details	

**USE(S) OF PLACE**

Original	Forestry – Housing or quarters
Present	Residential – Single storey residence
Other	

**HISTORICAL NOTES**

**DESCRIPTION**

House 44 Dunnet Rd is constructed of timber weatherboard and asbestos sheet, with a terracotta tile roof.

**HISTORIC THEME**

**CATEGORIES OF SIGNIFICANCE**

Land allocation & subdivision	Historic
Timber industry	

**RATING AND ASSESSMENT**

**High**

**Low**

Aesthetic value (streetscape, setting)	1	2	✓	3	4	5	
Architectural merit (design features)	1	2		3	4	5	✓
Rarity value	1	2		3	4	5	✓
Value as part of a group/precinct	1	2		3	✓	4	5
Condition	1	2	✓	3	4	5	
Integrity	1	2		3	✓	4	5

**STATEMENT OF SIGNIFICANCE**

House 44 Dunnet Rd has local significance related to the development of the timber industry.

**MANAGEMENT RECOMMENDATIONS**

Management category C

**HERITAGE LISTINGS BY OTHER BODIES**

- Heritage Council inHerit Database 2006

**SUPPORTING INFORMATION/BIBLIOGRAPHY**

- Shire of Nannup Municipal Inventory (No.1) 1996

**HISTORY OF LISTING IN MUNICIPAL INVENTORY**

	<b>Date Adopted by Council</b>
Initial listing in MI	February 1996
Review of MI	August 2016

## MUNICIPAL INVENTORY PLACE RECORD FORM

**LGA Place No: 040**

**Inkster's House**



**Lat: -33.977848  
Long: 115.765338**

**LOCATION**

HCWA Reference Number	05329
Other Reference Number	
Name of Place	Inkster's House
Other Names	
Address	Lot 5 Forrest Street
Suburb/Town	Nannup
Local Government Authority	Shire of Nannup

**LAND DESCRIPTION**

Reserve No.	Lot	Location No.	Plan/Diagram	Vol/Folio
	5		D3806	1871/112

**PERIOD**

Design Style	
Construction Date	1905, 1924
Source/Details	

**USE(S) OF PLACE**

Original	Residential – Single storey residence
Present	Residential – Single storey residence
Other	

**HISTORICAL NOTES**

Inkster's House was built at Ellis Creek and transported to its site in Forrest Street for Mrs Ammon when Ellis Creek closed.

**DESCRIPTION**

The building is constructed of timber weatherboards with a corrugated iron roof.

**HISTORIC THEME**

**CATEGORIES OF SIGNIFICANCE**

	Historic
--	----------

**RATING AND ASSESSMENT**

**High**

**Low**

Aesthetic value (streetscape, setting)	1	2	3	✓	4	5	
Architectural merit (design features)	1	2	3		4	5	✓
Rarity value	1	2	3		4	5	✓
Value as part of a group/precinct	1	✓	2	3	4	5	
Condition	1	2	✓	3	4	5	
Integrity	1	2	✓	3	4	5	

**STATEMENT OF SIGNIFICANCE**

Inkster's House is of historic significance.

**MANAGEMENT RECOMMENDATIONS**

Management category C

**HERITAGE LISTINGS BY OTHER BODIES**

- Heritage Council inHerit Database 2002

**SUPPORTING INFORMATION/BIBLIOGRAPHY**

- Shire of Nannup Municipal Inventory (No.1) 1996

**HISTORY OF LISTING IN MUNICIPAL INVENTORY**

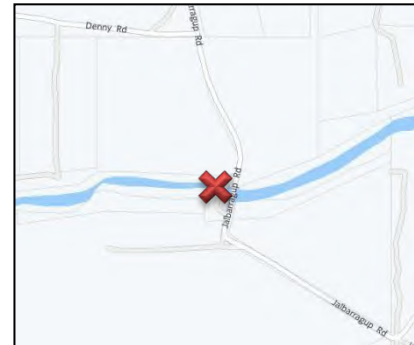
	Date Adopted by Council
Initial listing in MI	February 1996
Review of MI	August 2016



## MUNICIPAL INVENTORY PLACE RECORD FORM

**LGA Place No: 041**

**Jalbarragup Bridge (site)**



**Lat: -34.041440  
Long: 115.602594**

**LOCATION**

HCWA Reference Number	03364
Other Reference Number	
Name of Place	Jalbarragup Bridge (site)
Other Names	Bridge No.3978
Address	Jalbarragup Rd
Suburb/Town	Jalbarragup
Local Government Authority	Shire of Nannup

**LAND DESCRIPTION**

Reserve No.	Lot	Location No.	Plan/Diagram	Vol/Folio

**PERIOD**

Design Style	
Construction Date	1900
Source/Details	

**USE(S) OF PLACE**

Original	Road - Bridge
Present	Road - Bridge
Other	

**HISTORICAL NOTES**

**DESCRIPTION**

Jalbarragup Bridge was the last surviving turn of the century wooden bridge over the Blackwood River in its original form. The original bridge was closed to traffic in 1988 and demolished for safety reasons in 2011. A new concrete bridge was completed in November 2011 and interpretive signage featuring materials salvaged from the old wooden bridge is now featured at the site.

**HISTORIC THEME**

Road Transport	Historic
Settlements	Social
	Aesthetic

**CATEGORIES OF SIGNIFICANCE****RATING AND ASSESSMENT**

	High					Low
Aesthetic value (streetscape, setting)	1	2	✓ 3	4	5	
Architectural merit (design features)	1	2	3	4	5	✓
Rarity value	1	2	3	4	5	✓
Value as part of a group/precinct	1	2	3	4	5	✓
Condition	1	2	3	4	5	✓
Integrity	1	2	3	4	5	✓

**STATEMENT OF SIGNIFICANCE**

Jalbarragup Bridge (site) is significant to the settlement of the region.

**MANAGEMENT RECOMMENDATIONS**

Management category A

**HERITAGE LISTINGS BY OTHER BODIES**

- State Register 1998
- National Trust 1993
- Heritage Council inHerit Database 1993

**SUPPORTING INFORMATION/BIBLIOGRAPHY**

- Shire of Nannup Municipal Inventory (No.1) 1996

**HISTORY OF LISTING IN MUNICIPAL INVENTORY**

	Date Adopted by Council
Initial listing in MI	February 1996
Review of MI	August 2016

**ADDITIONAL PHOTOS**



**Photo Dated: Unknown**

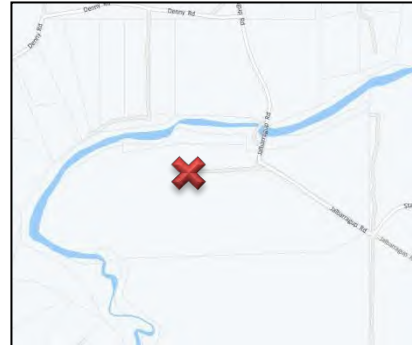


**Photo Dated: Dec 2008**

## MUNICIPAL INVENTORY PLACE RECORD FORM

**LGA Place No: 042**

**Jalbarragup House**



**Lat: -34.042690  
Long: 115.599538**

**LOCATION**

HCWA Reference Number	02962
Other Reference Number	
Name of Place	Jalbarragup House
Other Names	
Address	Lot 1 Jalbarragup Rd
Suburb/Town	Jalbarragup
Local Government Authority	Shire of Nannup

**LAND DESCRIPTION**

Reserve No.	Lot	Location No.	Plan/Diagram	Vol/Folio
	1		P15023	1708/349

**PERIOD**

Design Style	
Construction Date	1876
Source/Details	

**USE(S) OF PLACE**

Original	Farming - Cottage
Present	Residential – Single storey residence
Other	

**HISTORICAL NOTES**

It is not known who originally built Jalbarragup house, however both the Blythe and McAtee families were associated with the early history of the property.



**DESCRIPTION**

Jalbarragup House is a two roomed cottage constructed circa 1876 overlooking Jalbarragup Swamp. The original cottage is constructed of bricks made locally on site and has an iron roof. Internally the cottage has original Oregon ceilings. The original kitchen was replaced approximately fifty years ago however the existing chimney is probably original.

**HISTORIC THEME**

Settlements

**CATEGORIES OF SIGNIFICANCE**

Historic

**RATING AND ASSESSMENT**

	High					Low	
Aesthetic value (streetscape, setting)	1	2	✓	3	4	5	
Architectural merit (design features)	1	2		3	✓	4	5
Rarity value	1	2		3		4	5 ✓
Value as part of a group/precinct	1	2		3		4	5 ✓
Condition	1	2		3	✓	4	5
Integrity	1	2	✓	3		4	5

**STATEMENT OF SIGNIFICANCE**

Jalbarragup House is significant as an example of a home constructed during the early years of settlement of the Blackwood region.

**MANAGEMENT RECOMMENDATIONS**

Management category B

**HERITAGE LISTINGS BY OTHER BODIES**

- Heritage Council inHerit Database 1993

**SUPPORTING INFORMATION/BIBLIOGRAPHY**

- Shire of Nannup Municipal Inventory (No.1) 1996

**HISTORY OF LISTING IN MUNICIPAL INVENTORY**


	Date Adopted by Council
Initial listing in MI	February 1996
Review of MI	August 2016



## MUNICIPAL INVENTORY PLACE RECORD FORM

**LGA Place No: 043**

**Jangardup Stock Route & Stock Camp**



**Lat: -34.281425  
Long: 115.683986**

**LOCATION**

HCWA Reference Number	01349
Other Reference Number	
Name of Place	Jangardup Stock Route & Stock Camp
Other Names	Jangardup & Black Point Rds, & Vasse Hwy
Address	
Suburb/Town	Scott River
Local Government Authority	Shire of Nannup

**LAND DESCRIPTION**

Reserve No.	Lot	Location No.	Plan/Diagram	Vol/Folio

**PERIOD**

Design Style	
Construction Date	
Source/Details	

**USE(S) OF PLACE**

Original	Vacant/Unused
Present	Farming - Other
Other	

**HISTORICAL NOTES**



**DESCRIPTION**

From Nannup via Vasse Hwy, Black Point Rd & Jangardup Rd. Last used circa 1966. Stock camp has post and rail stock yard.

**HISTORIC THEME**

Farming

**CATEGORIES OF SIGNIFICANCE**

Historic

**RATING AND ASSESSMENT**

	High					Low	
Aesthetic value (streetscape, setting)	1	2	3	4	5	✓	
Architectural merit (design features)	1	2	3	4	5	✓	
Rarity value	1	2	3	4	5	✓	
Value as part of a group/precinct	1	2	3	4	5	✓	
Condition	1	2	3	4	✓	5	
Integrity	1	2	3	4	✓	5	

**STATEMENT OF SIGNIFICANCE**

Significant to the development of the pastoral industry in the State and the settlement of the Southwest.

**MANAGEMENT RECOMMENDATIONS**

Management category D

**HERITAGE LISTINGS BY OTHER BODIES**

- Heritage Council inHerit Database 2002

**SUPPORTING INFORMATION/BIBLIOGRAPHY**

- Shire of Nannup Municipal Inventory (No.1) 1996

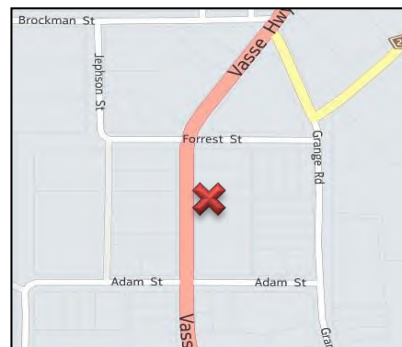
**HISTORY OF LISTING IN MUNICIPAL INVENTORY**

	Date Adopted by Council
Initial listing in MI	February 1996
Review of MI	August 2016

## MUNICIPAL INVENTORY PLACE RECORD FORM

**LGA Place No: 044**

**Killerby's Building**



**Lat: -33.978268  
Long: 115.764610**

**LOCATION**

HCWA Reference Number	02973
Other Reference Number	
Name of Place	Killerby's Building
Other Names	Donovan's Store, Sharon's Cafe
Address	33 Warren Road
Suburb/Town	Nannup
Local Government Authority	Shire of Nannup

**LAND DESCRIPTION**

Reserve No.	Lot	Location No.	Plan/Diagram	Vol/Folio
	4		D3806	1686/609

**PERIOD**

Design Style	
Construction Date	1920
Source/Details	

**USE(S) OF PLACE**

Original	Commercial – Shop/Retail Store
Present	Commercial – Shop/Retail Store
Other	

**HISTORICAL NOTES**

James Donovan established a small store in about 1921. Around 1934 the building was sold to Killerby's of Busselton who extended the building to include the present frontage. A range of businesses have operated from here including a drapery, newsagency, café, jam shop, tax office, real estate agency and a veterinary clinic.

**DESCRIPTION**

Killerby's Building is constructed of timber weatherboards with an iron roof. The original building was set back from the road and the roof line of that original building can be seen from the opposite footpath on the northern end of the building.

**HISTORIC THEME**

**CATEGORIES OF SIGNIFICANCE**

Settlements	Historic
	Social

**RATING AND ASSESSMENT**

**High**

**Low**

Aesthetic value (streetscape, setting)	1	2	✓	3	4	5
Architectural merit (design features)	1	2		3	4	✓ 5
Rarity value	1	2		3	4	5 ✓
Value as part of a group/precinct	1	✓ 2		3	4	5
Condition	1	2		3	✓ 4	5
Integrity	1	2		3	✓ 4	5

**STATEMENT OF SIGNIFICANCE**

Killerby's Building is significant to the development of the town of Nannup.

**MANAGEMENT RECOMMENDATIONS**

Management category C

**HERITAGE LISTINGS BY OTHER BODIES**

- Heritage Council inHerit Database 1991

**SUPPORTING INFORMATION/BIBLIOGRAPHY**

- Shire of Nannup Municipal Inventory (No.1) 1996

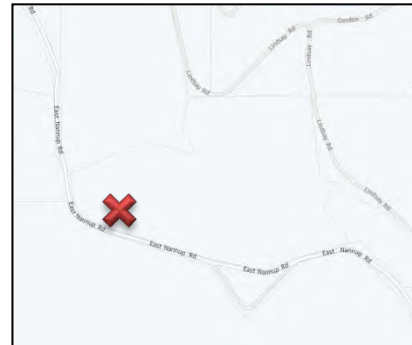
**HISTORY OF LISTING IN MUNICIPAL INVENTORY**

	Date Adopted by Council
Initial listing in MI	February 1996
Review of MI	August 2016

**MUNICIPAL INVENTORY  
PLACE RECORD FORM**

**LGA Place No: 045**

**Linden**



**Lat: -34.021912  
Long: 115.785094**

**LOCATION**

HCWA Reference Number	02959
Other Reference Number	
Name of Place	Linden
Other Names	
Address	Lot 84 East Nannup Road
Suburb/Town	East Nannup
Local Government Authority	Shire of Nannup

**LAND DESCRIPTION**

Reserve No.	Lot	Location No.	Plan/Diagram	Vol/Folio
	84		P23898	2183/473

**PERIOD**

Design Style	
Construction Date	1909
Source/Details	

**USE(S) OF PLACE**

Original	Farming/Pastoral - Homestead
Present	Farming/Pastoral - Homestead
Other	

**HISTORICAL NOTES**

Linden is named after the Linden Mine near Menzies, Broken Hill, NSW. The original house built in the 1880s no longer exists, however the 1909 homestead is typical of the period. The property also contains a number of outbuildings and an irrigation system on Nannup Brook which was designed by the original owner R. Lindsay and which is still in use today.

**DESCRIPTION**

The original Linden homestead was constructed of jarrah slabs. This building no longer exists however the jarrah slabs form part of the floor of the existing shearing shed. The current homestead was constructed in 1909 of local bricks made on the property. The homestead was extended in 1915 in weatherboard and iron with elaborate pressed metal wall and ceiling linings. The homestead remains substantially as originally constructed and is occupied.

**HISTORIC THEME**

Occupations	Historic

**CATEGORIES OF SIGNIFICANCE****RATING AND ASSESSMENT**

	High				Low	
Aesthetic value (streetscape, setting)	1	2	3	4	✓ 5	
Architectural merit (design features)	1	2	3	✓ 4	5	
Rarity value	1	2	3	✓ 4	5	
Value as part of a group/precinct	1	2	3	4	5	✓
Condition	1	2	✓ 3	4	5	
Integrity	1	2	✓ 3	4	5	

**STATEMENT OF SIGNIFICANCE**

Linden is significant as an example of a homestead and farm continuously occupied from the 1880s to the present. The property represents the process of building new homesteads on the same property over the period of its history. The irrigation system is also significant.

**MANAGEMENT RECOMMENDATIONS**

Management category B

**HERITAGE LISTINGS BY OTHER BODIES**

- Heritage Council inHerit Database 1991

**SUPPORTING INFORMATION/BIBLIOGRAPHY**

- Shire of Nannup Municipal Inventory (No.1) 1996

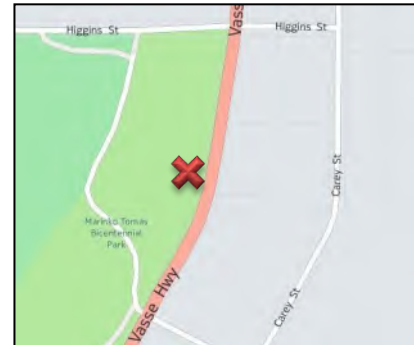
**HISTORY OF LISTING IN MUNICIPAL INVENTORY**

	Date Adopted by Council
Initial listing in MI	February 1996
Review of MI	August 2016

## MUNICIPAL INVENTORY PLACE RECORD FORM

**LGA Place No: 046**

**Marinko Tomas Memorial**



**Lat: -33.985570  
Long: 115.764941**

**LOCATION**

HCWA Reference Number	13499
Other Reference Number	
Name of Place	Marinko Tomas Memorial
Other Names	Mill Park
Address	Warren Road
Suburb/Town	Nannup
Local Government Authority	Shire of Nannup

**LAND DESCRIPTION**

Reserve No.	Lot	Location No.	Plan/Diagram	Vol/Folio
RES9185	555		P60390	LR3153-544

**PERIOD**

Design Style	
Construction Date	1988
Source/Details	

**USE(S) OF PLACE**

Original	Monument
Present	Monument
Other	



**HISTORICAL NOTES**

Marinko (Tich) Tomas was the first conscript from Western Australia killed in the Vietnam War. Tomas was a Lance Corporal with the 5th Battalion of the Royal Australian Regiment (5 RAR). He had been in Vietnam less than a month when he was killed on the 8th of July 1968 as a result of shrapnel wounds to the back from friendly artillery forces. The memorial was officially unveiled on 5<sup>th</sup> March 1988 by the Hon. A.A. Lewis MLC.

**DESCRIPTION**

The bronze memorial was sculpted by Nguyen Van Khoat and Huynh Buu Trung and presented to the people of Nannup by the WA Vietnam Veteran's Association WA and the Vietnamese Association of WA.

**HISTORIC THEME**

Outside Influences – World Wars

**CATEGORIES OF SIGNIFICANCE**

	Aesthetic
	Historic
	Social

**RATING AND ASSESSMENT**

	High					Low	
Aesthetic value (streetscape, setting)	1	2	3	✓	4	5	
Architectural merit (design features)	1	2	3	✓	4	5	
Rarity value	1	2	✓	3	4	5	
Value as part of a group/precinct	1	2	3	4	5	✓	
Condition	1	✓	2	3	4	5	
Integrity	1	✓	2	3	4	5	

**STATEMENT OF SIGNIFICANCE**

The Marinko Tomas Memorial has local historic and social significance.

**MANAGEMENT RECOMMENDATIONS**

Management category B

**HERITAGE LISTINGS BY OTHER BODIES**

- Heritage Council inHerit Database 2000

**SUPPORTING INFORMATION/BIBLIOGRAPHY**

- Shire of Nannup Municipal Inventory (No.1) 1996

**HISTORY OF LISTING IN MUNICIPAL INVENTORY**

	Date Adopted by Council
Initial listing in MI	February 1996
Review of MI	August 2016

**ADDITIONAL PHOTOS**

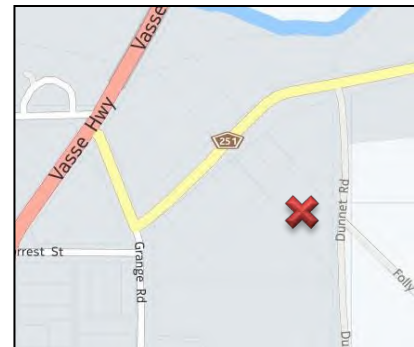


**Photo Dated: Dec 1994**

## MUNICIPAL INVENTORY PLACE RECORD FORM

**LGA Place No: 047**

**Masonic Lodge**



**Lat: -33.977069  
Long: 115.767773**

**LOCATION**

HCWA Reference Number	01778
Other Reference Number	
Name of Place	Masonic Lodge
Other Names	
Address	Lot 118 Dunnet Road
Suburb/Town	Nannup
Local Government Authority	Shire of Nannup

**LAND DESCRIPTION**

Reserve No.	Lot	Location No.	Plan/Diagram	Vol/Folio
	118		P82194	2161/717

**PERIOD**

Design Style	
Construction Date	1936
Source/Details	

**USE(S) OF PLACE**

Original	Social/Recreational – Masonic Lodge
Present	Residential – Single dwelling
Other	

**HISTORICAL NOTES**

The Nannup Masonic Lodge was constructed in 1936. Prior to this the Freemasons held their meetings in the Old Roads Board office building. The building is no longer used as a Masonic Lodge and has been converted into a private dwelling.

**DESCRIPTION**

The Masonic Lodge is constructed of random rubble with brick quoining to corners and to door and window openings. The building has had rendered piers added to the outside walls at a more recent date for structural reasons. The building has a corrugated iron roof which is painted red. Stonework was constructed by Bert Hall and timberwork by Jack Whittle.

**HISTORIC THEME**

**CATEGORIES OF SIGNIFICANCE**

Social & Civic Activities	Historic
	Social

**RATING AND ASSESSMENT**

**High**

**Low**

Aesthetic value (streetscape, setting)	1	2	3	✓	4	5
Architectural merit (design features)	1	2	3	✓	4	5
Rarity value	1	2	3		4	✓ 5
Value as part of a group/precinct	1	2	3		4	5 ✓
Condition	1	✓ 2	3		4	5
Integrity	1	✓ 2	3		4	5

**STATEMENT OF SIGNIFICANCE**

The Masonic Lodge is significant to the development of the Nannup community and to members of the Freemasons in particular.

**MANAGEMENT RECOMMENDATIONS**

Management category B

**HERITAGE LISTINGS BY OTHER BODIES**

- Heritage Council inHerit Database 1989

**SUPPORTING INFORMATION/BIBLIOGRAPHY**

- Shire of Nannup Municipal Inventory (No.1) 1996

**HISTORY OF LISTING IN MUNICIPAL INVENTORY**

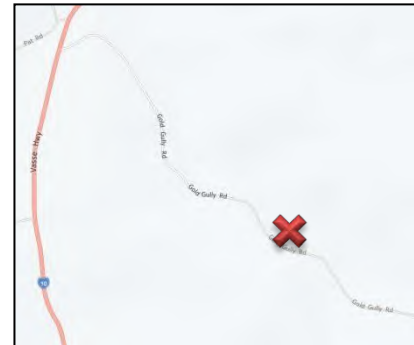

	<b>Date Adopted by Council</b>
Initial listing in MI	February 1996
Review of MI	August 2016



## MUNICIPAL INVENTORY PLACE RECORD FORM

**LGA Place No: 048**

**McMahon's Cottage**



**Lat: -34.052075  
Long: 115.786620**

**LOCATION**

HCWA Reference Number	04293
Other Reference Number	
Name of Place	McMahon's Cottage
Other Names	
Address	Lot 701 Gold Gully Road
Suburb/Town	East Nannup
Local Government Authority	Shire of Nannup

**LAND DESCRIPTION**

Reserve No.	Lot	Location No.	Plan/Diagram	Vol/Folio
	701		P71448	2776/287

**PERIOD**

Design Style	
Construction Date	1932
Source/Details	

**USE(S) OF PLACE**

Original	Residential – Single storey residence
Present	Residential - Vacant
Other	

**HISTORICAL NOTES**

**DESCRIPTION**

McMahon's Cottage is a three room stone house built for Len Hall, a group settler, by 'Pop' Hall, stonemason. Two timber rooms were added at a later date.

**HISTORIC THEME**

Settlement

**CATEGORIES OF SIGNIFICANCE**

Historic

**RATING AND ASSESSMENT**

	High					Low	
Aesthetic value (streetscape, setting)	1	2	3	4	5	✓	
Architectural merit (design features)	1	2	3	4	5	✓	
Rarity value	1	2	3	4	✓	5	
Value as part of a group/precinct	1	2	3	4	5	✓	
Condition	1	2	3	4	5	✓	
Integrity	1	2	3	4	5	✓	

**STATEMENT OF SIGNIFICANCE**

McMahon's Cottage has local significance to the settlement of the Shire.

**MANAGEMENT RECOMMENDATIONS**

Management category C

**HERITAGE LISTINGS BY OTHER BODIES**

- Heritage Council inHerit Database 2002

**SUPPORTING INFORMATION/BIBLIOGRAPHY**

- Shire of Nannup Municipal Inventory (No.1) 1996

**HISTORY OF LISTING IN MUNICIPAL INVENTORY**

	Date Adopted by Council
Initial listing in MI	February 1996
Review of MI	August 2016

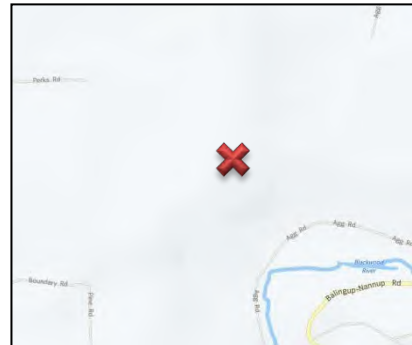





## MUNICIPAL INVENTORY PLACE RECORD FORM

**LGA Place No: 049**

**Millward Fire Tower & Hut**



**Lat: -33.915137  
Long: 115.792831**

**LOCATION**

HCWA Reference Number	18456
Other Reference Number	
Name of Place	Millward Fire Tower & Hut
Other Names	
Address	Boundary Road
Suburb/Town	Nannup
Local Government Authority	Shire of Nannup

**LAND DESCRIPTION**

Reserve No.	Lot	Location No.	Plan/Diagram	Vol/Folio
	701		P71448	2776/287

**PERIOD**

Design Style	
Construction Date	1962
Source/Details	

**USE(S) OF PLACE**

Original	Forestry - Other
Present	Forestry - Other
Other	

**HISTORICAL NOTES**

**DESCRIPTION**

--

**HISTORIC THEME**

**CATEGORIES OF SIGNIFICANCE**

	Historic

**RATING AND ASSESSMENT**

**High**

**Low**

	1	2	3	4	5	✓
Aesthetic value (streetscape, setting)	1	2	3	4	5	✓
Architectural merit (design features)	1	2	3	4	5	✓
Rarity value	1	2	3	4	✓	5
Value as part of a group/precinct	1	2	3	4	5	✓
Condition	1	2	3	✓	4	5
Integrity	1	2	3	✓	4	5

**STATEMENT OF SIGNIFICANCE**

--

**MANAGEMENT RECOMMENDATIONS**

Management category D
-----------------------

**HERITAGE LISTINGS BY OTHER BODIES**

<ul style="list-style-type: none"> <li>Heritage Council inHerit Database 2008</li> </ul>
--

**SUPPORTING INFORMATION/BIBLIOGRAPHY**

<ul style="list-style-type: none"> <li>Shire of Nannup Municipal Inventory (No.1) 1996</li> </ul>
---

**HISTORY OF LISTING IN MUNICIPAL INVENTORY**

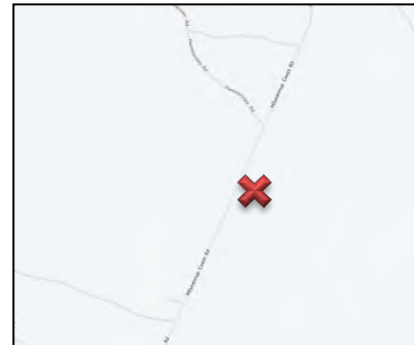

	Date Adopted by Council
Initial listing in MI	February 1996
Review of MI	August 2016



## MUNICIPAL INVENTORY PLACE RECORD FORM

**LGA Place No: 050**

**Milyeannup Stock Waterwell**



**Lat: -34.211349  
Long: 115.492225**

**LOCATION**

HCWA Reference Number	03154
Other Reference Number	
Name of Place	Milyeannup Stock Waterwell
Other Names	Canebreak Well?
Address	Milyeannup Coast Road
Suburb/Town	Scott River
Local Government Authority	Shire of Nannup

**LAND DESCRIPTION**

Reserve No.	Lot	Location No.	Plan/Diagram	Vol/Folio
RES10242	4459		P173939	LR3016-758

**PERIOD**

Design Style	
Construction Date	
Source/Details	

**USE(S) OF PLACE**

Original	Farming/Pastoral - Other
Present	Farming/Pastoral - Other
Other	

**HISTORICAL NOTES**

**DESCRIPTION**

--

**HISTORIC THEME**

**CATEGORIES OF SIGNIFICANCE**

	Historic

**RATING AND ASSESSMENT**

**High**

**Low**

	1	2	3	4	5	✓
Aesthetic value (streetscape, setting)	1	2	3	4	5	✓
Architectural merit (design features)	1	2	3	4	5	✓
Rarity value	1	2	3	4	5	✓
Value as part of a group/precinct	1	2	3	4	5	✓
Condition	1	2	3	4	✓	5
Integrity	1	2	3	4	✓	5

**STATEMENT OF SIGNIFICANCE**

Milyeannup Stock Waterwell is significant to the development of the pastoral industry in the State and the settlement of the Southwest.

**MANAGEMENT RECOMMENDATIONS**

Management category C

**HERITAGE LISTINGS BY OTHER BODIES**

- Heritage Council inHerit Database 2002

**SUPPORTING INFORMATION/BIBLIOGRAPHY**

- Shire of Nannup Municipal Inventory (No.1) 1996

**HISTORY OF LISTING IN MUNICIPAL INVENTORY**

	Date Adopted by Council
Initial listing in MI	February 1996
Review of MI	August 2016

## MUNICIPAL INVENTORY PLACE RECORD FORM

**LGA Place No: 051**

**Nannup Cemetery**



**Lat: -33.991804  
Long: 115.763301**

**LOCATION**

HCWA Reference Number	04710
Other Reference Number	
Name of Place	Nannup Cemetery
Other Names	
Address	Vasse Hwy, Nannup
Suburb/Town	Nannup
Local Government Authority	Shire of Nannup

**LAND DESCRIPTION**

Reserve No.	Lot	Location No.	Plan/Diagram	Vol/Folio
RES9313				

**PERIOD**

Design Style	
Construction Date	1906
Source/Details	

**USE(S) OF PLACE**

Original	Cemetery
Present	Cemetery
Other	

**HISTORICAL NOTES**

The Nannup Cemetery land was set aside in 1906. The first Church of England interment occurred in 1908 and there are sections for denominations and paupers. During the 1950s, in response to cattle constantly straying through the cemetery, it was decided that fencing was needed. The Progress Association arranged a "Don't Fence Me In" dance to raise funds for the materials, and cyclone fencing was installed by volunteers. The niche wall was constructed later and in 2012 the wrought iron entry gates were added. The Nannup Cemetery is still in use.

**DESCRIPTION**

--

**HISTORIC THEME****CATEGORIES OF SIGNIFICANCE**

	Historic
	Social

**RATING AND ASSESSMENT****High****Low**

	1	2	3	4	5	
Aesthetic value (streetscape, setting)				✓		
Architectural merit (design features)	1	2	3		4	5 ✓
Rarity value	1	2	3		4	5 ✓
Value as part of a group/precinct	1	2	3	✓	4	5
Condition	1	✓ 2	3		4	5
Integrity	1	✓ 2	3		4	5

**STATEMENT OF SIGNIFICANCE**

The Nannup Cemetery has local historic and social significance.

**MANAGEMENT RECOMMENDATIONS**

Management category A

**HERITAGE LISTINGS BY OTHER BODIES**

- Heritage Council inHerit Database 2002

**SUPPORTING INFORMATION/BIBLIOGRAPHY**

- Shire of Nannup Municipal Inventory (No.1) 1996

**HISTORY OF LISTING IN MUNICIPAL INVENTORY**

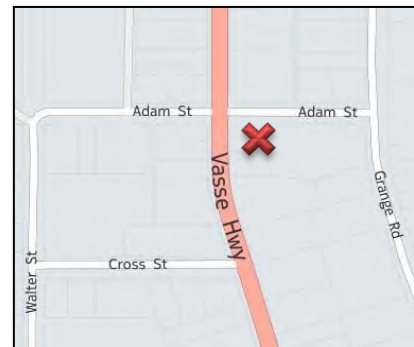
	Date Adopted by Council
Initial listing in MI	February 1996
Review of MI	August 2016



## MUNICIPAL INVENTORY PLACE RECORD FORM

**LGA Place No: 052**

**Nannup Fire Station**



**Lat: -33.979470  
Long: 115.764878**

**LOCATION**

HCWA Reference Number	14614
Other Reference Number	
Name of Place	Nannup Fire Station
Other Names	
Address	Adam St, Nannup
Suburb/Town	Nannup
Local Government Authority	Shire of Nannup

**LAND DESCRIPTION**

Reserve No.	Lot	Location No.	Plan/Diagram	Vol/Folio

**PERIOD**

Design Style	
Construction Date	1966
Source/Details	

**USE(S) OF PLACE**

Original	Governmental – Fire Station
Present	Governmental – Fire Station
Other	

**HISTORICAL NOTES**

**DESCRIPTION**

The Nannup Fire Station is constructed of common brick and weatherboard with a corrugated iron roof.

**HISTORIC THEME**

Social & Civic Activities

**CATEGORIES OF SIGNIFICANCE**

Historic

Social

**RATING AND ASSESSMENT**

	High					Low	
Aesthetic value (streetscape, setting)	1	2	3	4	5	✓	
Architectural merit (design features)	1	2	3	4	5	✓	
Rarity value	1	2	3	4	5	✓	
Value as part of a group/precinct	1	2	3	4	✓	5	
Condition	1	2	✓	3	4	5	
Integrity	1	2	✓	3	4	5	

**STATEMENT OF SIGNIFICANCE****MANAGEMENT RECOMMENDATIONS**

Management category D

**HERITAGE LISTINGS BY OTHER BODIES**

- Heritage Council inHerit Database 1999

**SUPPORTING INFORMATION/BIBLIOGRAPHY**

- Shire of Nannup Municipal Inventory (No.1) 1996

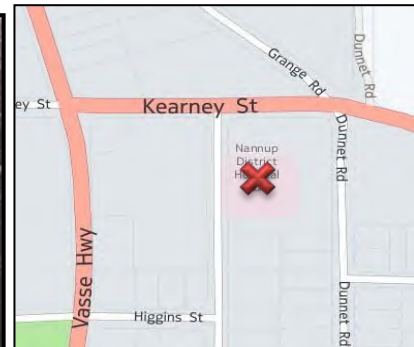
**HISTORY OF LISTING IN MUNICIPAL INVENTORY**

	Date Adopted by Council
Initial listing in MI	February 1996
Review of MI	August 2016

## MUNICIPAL INVENTORY PLACE RECORD FORM

**LGA Place No: 053**

**Nannup Hospital**



**Lat: -33.982475  
Long: 115.767448**

**LOCATION**

HCWA Reference Number	04790
Other Reference Number	
Name of Place	Nannup Hospital
Other Names	
Address	Carey St, Nannup
Suburb/Town	Nannup
Local Government Authority	Shire of Nannup

**LAND DESCRIPTION**

Reserve No.	Lot	Location No.	Plan/Diagram	Vol/Folio
RES18085	133		P201685	LR3049-804

**PERIOD**

Design Style	
Construction Date	1922
Source/Details	

**USE(S) OF PLACE**

Original	Health - Hospital
Present	Health - Hospital
Other	

**HISTORICAL NOTES**

The Nannup Hospital was officially opened on 10<sup>th</sup> October 1925 by the Minister for Health Mr Norm Baxter. The hospital is believed to have been operating for at least eighteen months before the official opening. The first resident doctor was Dr Andrews who was doctor in Nannup from 1922 to 1934. Miss Addie Lindsay was the first matron. The hospital was built by Mr Clay and his son-in-law Mr Worthington. Although fire destroyed most of the hospital records, it is known that surgery was originally carried out in Dr Andrew's rooms in Warren Rd. After the death of Dr Andrew's in 1934, the community raised funds to add on an operating theatre and labour ward, as a memorial to the respected physician. While the Nannup Hospital no longer provides surgery services it continues to care for the aged and infirm, providing palliative care, an emergency casualty ward and health services.

**DESCRIPTION**

The Nannup Hospital was originally constructed in jarrah weatherboard and iron. Numerous extensions have been carried out over the years. These can be traced through the Public Works Department records.

**HISTORIC THEME**

Social &amp; Civic Activities

**CATEGORIES OF SIGNIFICANCE**

Historic

Social

**RATING AND ASSESSMENT**

	High					Low	
Aesthetic value (streetscape, setting)	1	2	3	✓	4	5	
Architectural merit (design features)	1	2	3		4	5	✓
Rarity value	1	2	3		4	5	✓
Value as part of a group/precinct	1	2	3	✓	4	5	
Condition	1	2	✓	3	4	5	
Integrity	1	2		3	4	✓	5

**STATEMENT OF SIGNIFICANCE**

The Nannup Hospital is significant to the development of the town of Nannup and to the local community.

**MANAGEMENT RECOMMENDATIONS**

Management category C

**HERITAGE LISTINGS BY OTHER BODIES**

- Heritage Council inHerit Database 1997

**SUPPORTING INFORMATION/BIBLIOGRAPHY**

- Shire of Nannup Municipal Inventory (No.1) 1996

**HISTORY OF LISTING IN MUNICIPAL INVENTORY**

	Date Adopted by Council
Initial listing in MI	February 1996
Review of MI	August 2016



**ADDITIONAL PHOTOS**



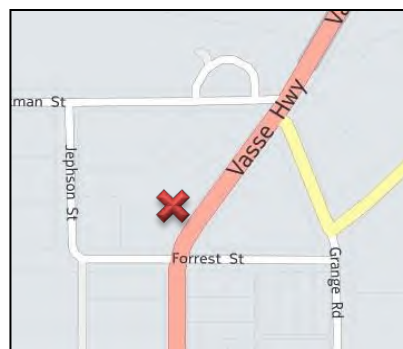
**Photo Dated: Dec 2023**



## MUNICIPAL INVENTORY PLACE RECORD FORM

**LGA Place No: 054**

**Nannup Hotel**



**Lat: -33.977104  
Long: 115.764620**

**LOCATION**

HCWA Reference Number	01786
Other Reference Number	
Name of Place	Nannup Hotel
Other Names	Blackwood Inn
Address	Lots 3 & 4 Warren Road
Suburb/Town	Nannup
Local Government Authority	Shire of Nannup

**LAND DESCRIPTION**

Reserve No.	Lot	Location No.	Plan/Diagram	Vol/Folio
	3 & 4		P222883	1583/220

**PERIOD**

Design Style	Federation Filigree
Construction Date	1900, 1924, 1965
Source/Details	

**USE(S) OF PLACE**

Original	Commercial – Hotel, tavern or inn
Present	Commercial – Hotel, tavern or inn
Other	



**HISTORICAL NOTES**

The land on which the hotel currently stands was purchased by George Higgins in 1900. The original Blackwood Inn was constructed circa 1900 and extended in 1909. The two storey section of the Nannup Hotel was constructed in 1924 by the then publican Tommy German. The building was modernised in 1965.

**DESCRIPTION**

The Nannup Hotel is constructed of common brick and corrugated iron. The single storey hotel element has a simple, stepped and parapeted, projecting gabled frontage with vent and rough-cast finish over a separately articulated skillion verandah, casement windows with small upper panes and a northern entrance with small paned side and fan-lights. This portion of the hotel also features short battened timber eaves and a corbelled brick chimney. The building contains a significant amount of original detail internally including the jarrah staircase and balustrade and pressed metal ceiling linings.

**HISTORIC THEME**

Social & Civic Activities	Aesthetic
Occupations	Historic
	Social

**CATEGORIES OF SIGNIFICANCE****RATING AND ASSESSMENT**

	High					Low	
Aesthetic value (streetscape, setting)	1	✓	2	3	4	5	
Architectural merit (design features)	1		2	✓	3	4	5
Rarity value	1		2	3	4	5	✓
Value as part of a group/precinct	1	✓	2	3	4	5	
Condition	1	✓	2	3	4	5	
Integrity	1		2	✓	3	4	5

**STATEMENT OF SIGNIFICANCE**

Nannup Hotel is significant to the history of the settlement and development of the town of Nannup. It is a good example of a country hotel constructed during the period of State expansion in the early 1900s and extended in the 1920s when the timber industry was expanding with the opening of the Nannup Timber Mill in 1925.

**MANAGEMENT RECOMMENDATIONS**

Management category A

**HERITAGE LISTINGS BY OTHER BODIES**

- Heritage Council inHerit Database 1989

**SUPPORTING INFORMATION/BIBLIOGRAPHY**

- Shire of Nannup Municipal Inventory (No.1) 1996

**HISTORY OF LISTING IN MUNICIPAL INVENTORY**

	Date Adopted by Council
Initial listing in MI	February 1996
Review of MI	August 2016

ADDITIONAL PHOTOS



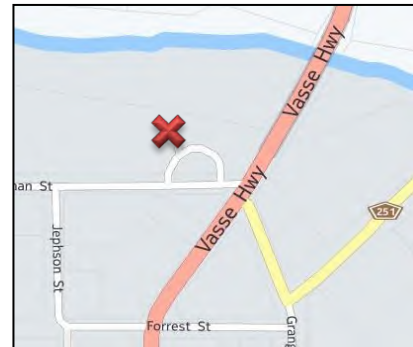
Photo Dated: Dec 1994



## MUNICIPAL INVENTORY PLACE RECORD FORM

**LGA Place No: 055**

**Nannup Police Station (fmr)**



**Lat: -33.975948  
Long: 115.765164**

**LOCATION**

HCWA Reference Number	23681
Other Reference Number	
Name of Place	Nannup Police Station (fmr)
Other Names	Nannup Caravan Park Office
Address	Brockman St, Nannup
Suburb/Town	Nannup
Local Government Authority	Shire of Nannup

**LAND DESCRIPTION**

Reserve No.	Lot	Location No.	Plan/Diagram	Vol/Folio
RES20333	550		P61350	LR3154-897

**PERIOD**

Design Style	
Construction Date	1922
Source/Details	

**USE(S) OF PLACE**

Original	Governmental – Police Station or Quarters
Present	Tourism – Caravan Park
Other	

**HISTORICAL NOTES**

**DESCRIPTION**

The Nannup Police Station was constructed of jarrah weatherboards and iron and included a cell block and exercise yard. The Police Station has been adapted to accommodate a visitor information service and more recently the Nannup Caravan Park office.

**HISTORIC THEME****CATEGORIES OF SIGNIFICANCE**

	Historic
	Social

**RATING AND ASSESSMENT****High****Low**

	1	2	✓	3	4	5	✓
Aesthetic value (streetscape, setting)	1	2	✓	3	4	5	
Architectural merit (design features)	1	2		3	4	5	✓
Rarity value	1	2		3	4	5	✓
Value as part of a group/precinct	1	2	✓	3	4	5	
Condition	1	2	✓	3	4	5	
Integrity	1	2		3	✓	4	5

**STATEMENT OF SIGNIFICANCE**

The Nannup Police Station has local historic and social significance.

**MANAGEMENT RECOMMENDATIONS**

Management category B

**HERITAGE LISTINGS BY OTHER BODIES**

- Heritage Council inHerit Database 2011

**SUPPORTING INFORMATION/BIBLIOGRAPHY**

- Shire of Nannup Municipal Inventory (No.1) 1996

**HISTORY OF LISTING IN MUNICIPAL INVENTORY**

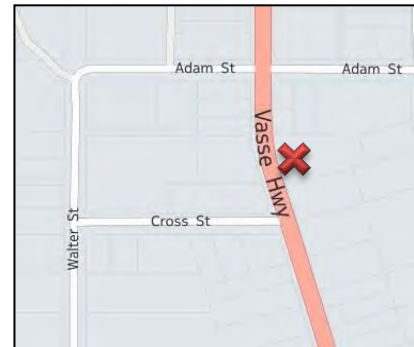
	Date Adopted by Council
Initial listing in MI	February 1996
Review of MI	August 2016



## MUNICIPAL INVENTORY PLACE RECORD FORM

**LGA Place No: 056**

**Nannup Police Station, Quarters & Courtroom**



**Lat: -33.980124  
Long: 115.764839**

**LOCATION**

HCWA Reference Number	17443
Other Reference Number	
Name of Place	Nannup Police Station, Quarters & Courtroom
Other Names	
Address	55A Warren Road, Nannup
Suburb/Town	Nannup
Local Government Authority	Shire of Nannup

**LAND DESCRIPTION**

Reserve No.	Lot	Location No.	Plan/Diagram	Vol/Folio
38785	290		P186226	LR3050-339

**PERIOD**

Design Style	
Construction Date	1984
Source/Details	

**USE(S) OF PLACE**

Original	Governmental – Police Station or Quarters
Present	Governmental – Police Station or Quarters
Other	

**HISTORICAL NOTES**

**DESCRIPTION**

--

**HISTORIC THEME**

**CATEGORIES OF SIGNIFICANCE**

Social & Civic – Law & Order	Historic
	Social

**RATING AND ASSESSMENT**

**High**

**Low**

Aesthetic value (streetscape, setting)	1	2	3	4	✓	5
Architectural merit (design features)	1	2	3	4		5 ✓
Rarity value	1	2	3	4		5 ✓
Value as part of a group/precinct	1	2	3	✓	4	5
Condition	1	2	✓	3	4	5
Integrity	1	2	✓	3	4	5

**STATEMENT OF SIGNIFICANCE**

The Nannup Police Station has local historic and social significance.
---

**MANAGEMENT RECOMMENDATIONS**

Management category D
-----------------------

**HERITAGE LISTINGS BY OTHER BODIES**

<ul style="list-style-type: none"> <li>Heritage Council inHerit Database 2006</li> </ul>
--

**SUPPORTING INFORMATION/BIBLIOGRAPHY**

<ul style="list-style-type: none"> <li>Shire of Nannup Municipal Inventory (No.1) 1996</li> </ul>
---

**HISTORY OF LISTING IN MUNICIPAL INVENTORY**

	Date Adopted by Council
Initial listing in MI	February 1996
Review of MI	August 2016

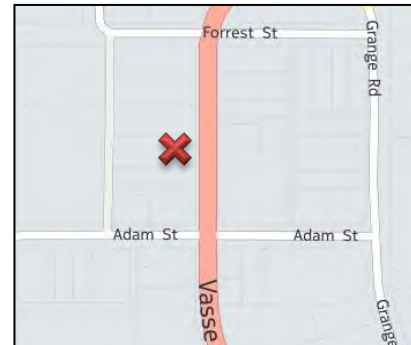




## MUNICIPAL INVENTORY PLACE RECORD FORM

**LGA Place No: 057**

**Nannup Post Office (fmr – site only)**



**Lat: -33.978649  
Long: 115.764269**

**LOCATION**

HCWA Reference Number	00701
Other Reference Number	
Name of Place	Nannup Post Office (fmr)
Other Names	
Address	Warren Rd, Nannup
Suburb/Town	Nannup
Local Government Authority	Shire of Nannup

**LAND DESCRIPTION**

Reserve No.	Lot	Location No.	Plan/Diagram	Vol/Folio
	14			

**PERIOD**

Design Style	
Construction Date	
Source/Details	

**USE(S) OF PLACE**

Original	Transport/Communications – Post or Telegraph Office
Present	Residential - Vacant
Other	

**HISTORICAL NOTES**

The former Nannup Post Office was built for David Ferguson Dunnet and leased to the PMG for use as a post office. Private mail boxes were first installed during the 1930s with an initial deposit on them of 5 /- (shillings). The telephone exchange was also operated from here. With the construction of the new post office, the old building became a private residence with numerous occupants. The building was demolished in 2013.

**DESCRIPTION**

The former Nannup Post Office was constructed of timber weatherboards with a corrugated iron roof.

**HISTORIC THEME****CATEGORIES OF SIGNIFICANCE**

	Historic
	Social

**RATING AND ASSESSMENT****High****Low**

	1	2	3	4	5	
Aesthetic value (streetscape, setting)	1	2	3	4	5	✓
Architectural merit (design features)	1	2	3	4	5	✓
Rarity value	1	2	3	4	5	✓
Value as part of a group/precinct	1	2	3	4	5	✓
Condition	1	2	3	4	5	
Integrity	1	2	3	4	5	

**STATEMENT OF SIGNIFICANCE**

The former Nannup Post Office is significant to the development of the town of Nannup.

**MANAGEMENT RECOMMENDATIONS**

Management category D

**HERITAGE LISTINGS BY OTHER BODIES**

- Heritage Council inHerit Database 2003

**SUPPORTING INFORMATION/BIBLIOGRAPHY**

- Shire of Nannup Municipal Inventory (No.1) 1996

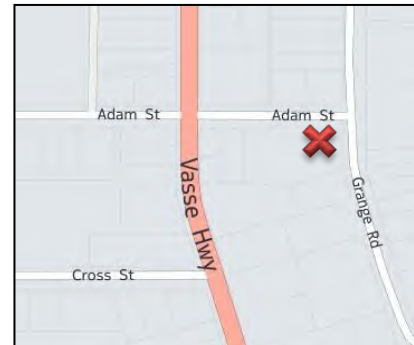
**HISTORY OF LISTING IN MUNICIPAL INVENTORY**

	Date Adopted by Council
Initial listing in MI	February 1996
Review of MI	August 2016

## MUNICIPAL INVENTORY PLACE RECORD FORM

**LGA Place No: 058**

**Nannup Pre-Primary Centre**



**Lat: -33.979585  
Long: 115.765680**

### LOCATION

HCWA Reference Number	01776
Other Reference Number	
Name of Place	Nannup Pre-Primary Centre
Other Names	Nannup Kindergarten, Men's Shed
Address	Lot 242 Adam Street
Suburb/Town	Nannup
Local Government Authority	Shire of Nannup

### LAND DESCRIPTION

Reserve No.	Lot	Location No.	Plan/Diagram	Vol/Folio
RES29142	242		P186227	LR3050-19

### PERIOD

Design Style	
Construction Date	1930
Source/Details	

### USE(S) OF PLACE

Original	Educational – Combined School
Present	Educational – Pre-Primary Centre
Other	

**HISTORICAL NOTES**

The Nannup Pre-Primary Centre was originally constructed as the first stage of a new brick school building in 1930. Six classrooms were planned, but only one was constructed. From 1975 the building was adapted to suit the needs of the kindergarten and community playgroup.

**DESCRIPTION**

The building is constructed of red common brick with a corrugated iron roof. It has been adapted to suit the need of the pre-primary centre but the original external fabric remains intact.

**HISTORIC THEME****CATEGORIES OF SIGNIFICANCE**

	Historic
--	----------

**RATING AND ASSESSMENT****High****Low**

	1	2	✓	3	4	5	
Aesthetic value (streetscape, setting)							
Architectural merit (design features)	1	2		3	4	✓	5
Rarity value	1	2		3	4		5 ✓
Value as part of a group/precinct	1	✓	2	3	4		5
Condition	1	✓	2	3	4		5
Integrity	1	2	✓	3	4		5

**STATEMENT OF SIGNIFICANCE**

The Nannup Pre-Primary Centre is of historic significance. It is significant to the historical development of Nannup and is typical of a rural school of the era.

**MANAGEMENT RECOMMENDATIONS**

Management category B

**HERITAGE LISTINGS BY OTHER BODIES**

- Heritage Council inHerit Database 1989

**SUPPORTING INFORMATION/BIBLIOGRAPHY**

- Shire of Nannup Municipal Inventory (No.1) 1996
- SWDA Information Section A, Southwest Heritage Taskforce 1990

**HISTORY OF LISTING IN MUNICIPAL INVENTORY**

	<b>Date Adopted by Council</b>
Initial listing in MI	February 1996
Review of MI	August 2016

**ADDITIONAL PHOTOS**

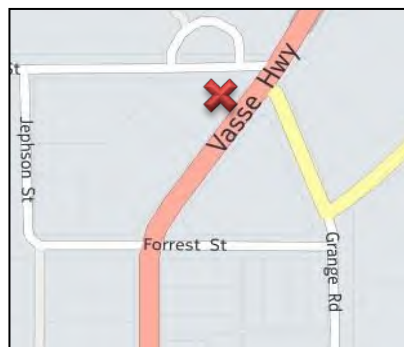



**Photo Dated: Dec 1994**

## MUNICIPAL INVENTORY PLACE RECORD FORM

**LGA Place No: 059**

**Nannup Road Board Office**



**Lat: -33.976481  
Long: 115.765155**

**LOCATION**

HCWA Reference Number	01787
Other Reference Number	
Name of Place	Nannup Road Board Office
Other Names	Nannup Historical Society Building
Address	Cnr Warren Rd & Brockman St
Suburb/Town	Nannup
Local Government Authority	Shire of Nannup

**LAND DESCRIPTION**

Reserve No.	Lot	Location No.	Plan/Diagram	Vol/Folio
RES1788	1		P222883	LR3049-770

**PERIOD**

Design Style	Vernacular
Construction Date	1920
Source/Details	

**USE(S) OF PLACE**

Original	Transport/Communications – Office or Administration Bldg
Present	Social/Recreational – Other Community Hall/Centre
Other	Commercial – Shop/Retail Store



**HISTORICAL NOTES**

In 1896, Lot 1 Warren Rd was allocated for the Roads Board Office however the existing building was probably not constructed until circa 1920. The building was constructed with an office at the front and a large meeting room or hall at the back as the building was also used for meetings of the Buffaloes, the Freemasons and the Odd Fellows etc.

**DESCRIPTION**

The Nannup Roads Board Office is a single storey concrete block and iron structure with gable parapeted east and west elevations, simple chimney with terracotta pot, prominent timber framed gabled portico and timber framed sash windows.

**HISTORIC THEME**

**CATEGORIES OF SIGNIFICANCE**

Social & Civic Activities	Historic
Transport & Communications	Social
	Aesthetic

**RATING AND ASSESSMENT**

**High**

**Low**

Aesthetic value (streetscape, setting)	1	✓	2	3	4	5
Architectural merit (design features)	1		2	3	✓	4
Rarity value	1		2	3	4	5 ✓
Value as part of a group/precinct	1	✓	2	3	4	5
Condition	1	✓	2	3	4	5
Integrity	1		2	3	✓	4

**STATEMENT OF SIGNIFICANCE**

The Roads Board Office is significant to the history of the development of Nannup and to the history of local government in the region.

**MANAGEMENT RECOMMENDATIONS**

Management category A

**HERITAGE LISTINGS BY OTHER BODIES**

- Heritage Council inHerit Database 1989
- National Trust Classified 1995

**SUPPORTING INFORMATION/BIBLIOGRAPHY**

- Shire of Nannup Municipal Inventory (No.1) 1996
- SWDA Information Section A, Southwest Heritage Taskforce 1990

**HISTORY OF LISTING IN MUNICIPAL INVENTORY**

	<b>Date Adopted by Council</b>
Initial listing in MI	February 1996
Review of MI	August 2016

**ADDITIONAL PHOTOS**

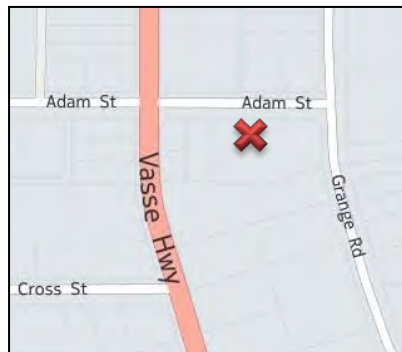


**Photo Dated: DEC 2023**

## MUNICIPAL INVENTORY PLACE RECORD FORM

**LGA Place No: 060**

**Nannup Shire Office**



**Lat: -33.979529  
Long: 115.765170**

**LOCATION**

HCWA Reference Number	01775
Other Reference Number	
Name of Place	Nannup Shire Office
Other Names	Nannup State School
Address	Lot 242 Adam Street
Suburb/Town	Nannup
Local Government Authority	Shire of Nannup

**LAND DESCRIPTION**

Reserve No.	Lot	Location No.	Plan/Diagram	Vol/Folio
RES29142	242		P186227	LR3050-19

**PERIOD**

Design Style	
Construction Date	1905 to 1966
Source/Details	

**USE(S) OF PLACE**

Original	Educational – Primary School
Present	Governmental – Office or Administration Bldg.
Other	

**HISTORICAL NOTES**

The Nannup Shire office was previously the Nannup State School which consisted of one classroom when it opened in 1905. Additional classrooms were added circa 1925 when the schools from Barrabup and Ellis Creek were relocated to Nannup. A new school was built in 1963 and in 1966 the Shire administration moved from the Old Road Board into the refurbished building.

**DESCRIPTION**

The building has been refurbished to meet the requirements of the Shire. The second classroom which was relocated from Barrabup has been demolished however the classroom from Ellis Creek still exists and is used as the library. The original school buildings were constructed of timber weatherboard with corrugated iron sheeting.

**HISTORIC THEME**

**CATEGORIES OF SIGNIFICANCE**

Social & Civic Activities	Historic
	Social

**RATING AND ASSESSMENT**

**High**

**Low**

Aesthetic value (streetscape, setting)	1	✓	2	3	4	5
Architectural merit (design features)	1		2	3	4	✓ 5
Rarity value	1		2	3	4	5 ✓
Value as part of a group/precinct	1	✓	2	3	4	5
Condition	1	✓	2	3	4	5
Integrity	1		2	3	4	✓ 5

**STATEMENT OF SIGNIFICANCE**

The Nannup Shire Office is significant because it incorporates the original Nannup school and the relocated Ellis Creek school.

**MANAGEMENT RECOMMENDATIONS**

Management category B

**HERITAGE LISTINGS BY OTHER BODIES**

- Heritage Council inHerit Database 1989

**SUPPORTING INFORMATION/BIBLIOGRAPHY**

- Shire of Nannup Municipal Inventory (No.1) 1996
- SWDA Information Section A, Southwest Heritage Taskforce 1990
- C Gilbert "History of Nannup" 1973

**HISTORY OF LISTING IN MUNICIPAL INVENTORY**

	Date Adopted by Council
Initial listing in MI	February 1996
Review of MI	August 2016



**ADDITIONAL PHOTOS**

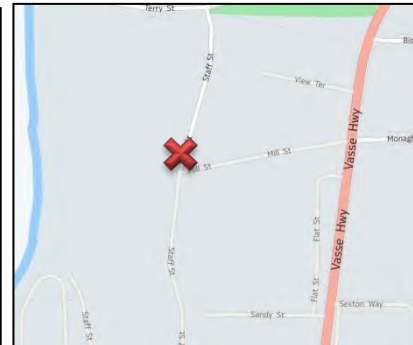


**Photo Dated: DEC 2023**

## MUNICIPAL INVENTORY PLACE RECORD FORM

**LGA Place No: 061**

**Nannup Timber Mill Precinct**



**Lat: -33.99090  
Long: 115.76065**

**LOCATION**

HCWA Reference Number	04789
Other Reference Number	
Name of Place	Nannup Timber Mill Precinct
Other Names	
Address	Lot 556 Warren Rd
Suburb/Town	Nannup
Local Government Authority	Shire of Nannup

**LAND DESCRIPTION**

Reserve No.	Lot	Location No.	Plan/Diagram	Vol/Folio
	556		P60390	2697/396

**PERIOD**

Design Style	Vernacular
Construction Date	1925, 1954
Source/Details	

**USE(S) OF PLACE**

Original	Forestry – Timber Mill
Present	Forestry – Timber Mill
Other	



**HISTORICAL NOTES**

The Nannup Timber Mill was built in 1925 after the closure of the Barrabup and Ellis Creek Mills. Previous mill owners were the Kauri Timber Company until 1963, Douglas Jones Pty Ltd, Millars and Bunnings. The original mill burnt down in 1954 and only the chimney remained. While the original mill was steam-driven, the new mill was powered by electricity. Mill cottages are located adjacent to the mill and form an integral aspect of the place.

**DESCRIPTION**

The Nannup Timber Mill includes a series of saw tooth sheds with a prominent, corbelled brick chimney, large circular steel incinerator, and circular timber framed and corrugated iron milling ring called “betting ring”. A separately located timber framed, weatherboard and tile administration building is located at the entry to the milling yards. The timber workers cottages are located in two settlements; one to the north of Mill Street, on View Terrace, and the one to the south off a gravel drive parallel to Warren Road. The buildings are typically timber framed and weatherboard structures with gabled roofs and broken backed verandahs set behind simple picket fences, often with adjacent timber framed skillion roofed carports. Notable features include external galvanised chimney flues and simple timber framed casement windows.

**HISTORIC THEME**

**CATEGORIES OF SIGNIFICANCE**

Timber Industry	Historic
Settlements	Scientific
	Social

**RATING AND ASSESSMENT**

**High**

**Low**

Aesthetic value (streetscape, setting)	1	2	✓	3	4	5
Architectural merit (design features)	1	2		3	4	✓ 5
Rarity value	1	2		3	✓ 4	5
Value as part of a group/precinct	1	✓ 2		3	4	5
Condition	1	2		3	✓ 4	5
Integrity	1	2		3	✓ 4	5

**STATEMENT OF SIGNIFICANCE**

Nannup Timber Mill Precinct is significant to the history of the timber industry in the south west of Western Australia and to the history of settlement of the region. The chimney constructed in 1925 is of particular significance being the only physical remnant of the original mill. The residential precinct adjacent to the mill is also significant

**MANAGEMENT RECOMMENDATIONS**

Management category B

**HERITAGE LISTINGS BY OTHER BODIES**

- Heritage Council inHerit Database 1997

**SUPPORTING INFORMATION/BIBLIOGRAPHY**

- Shire of Nannup Municipal Inventory (No.1) 1996
- SWDA Information Section A, Southwest Heritage Taskforce 1990
- MHR Southcombe “Steam in the Forests”p.106 1985

**HISTORY OF LISTING IN MUNICIPAL INVENTORY**

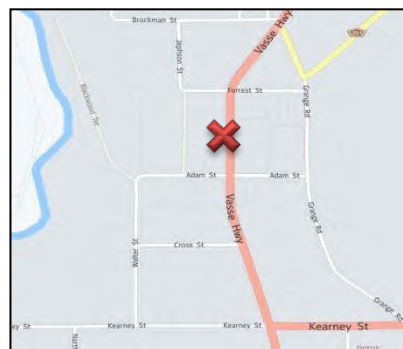
	<b>Date Adopted by Council</b>
Initial listing in MI	February 1996
Review of MI	August 2016



## MUNICIPAL INVENTORY PLACE RECORD FORM

**LGA Place No: 062**

**Nannup Town Centre Precinct**



**Lat: -33.977691  
Long: 115.764476**

**LOCATION**

HCWA Reference Number	10646
Other Reference Number	
Name of Place	Nannup Town Centre Precinct
Other Names	
Address	Warren Rd, between Brockman & Kearney Sts
Suburb/Town	Nannup
Local Government Authority	Shire of Nannup

**LAND DESCRIPTION**

Reserve No.	Lot	Location No.	Plan/Diagram	Vol/Folio

**PERIOD**

Design Style	
Construction Date	1900 to 1920
Source/Details	

**USE(S) OF PLACE**

Original	Commercial – Other, Residential - Other
Present	Commercial – Other, Residential - Other
Other	

**HISTORICAL NOTES**

**DESCRIPTION**

--

**HISTORIC THEME****CATEGORIES OF SIGNIFICANCE**

Community Services & Utilities	Historic
Timber Industry	Social
Settlements	

**RATING AND ASSESSMENT****High****Low**

Aesthetic value (streetscape, setting)	1	✓	2	3	4	5
Architectural merit (design features)	1		2	3	4	✓ 5
Rarity value	1		2	3	4	✓ 5
Value as part of a group/precinct	1	✓	2	3	4	5
Condition	1		2	3	✓ 4	5
Integrity	1		2	3	✓ 4	5

**STATEMENT OF SIGNIFICANCE**

Nannup Town Centre Precinct is significant to the history of the timber industry in the south west of Western Australia and to the history of settlement of the region.

**MANAGEMENT RECOMMENDATIONS**

Management category A

**HERITAGE LISTINGS BY OTHER BODIES**

- Heritage Council inHerit Database 2004

**SUPPORTING INFORMATION/BIBLIOGRAPHY**

- Shire of Nannup Municipal Inventory (No.1) 1996
- Len Talbot "A Place to Stop and Rest" 2003

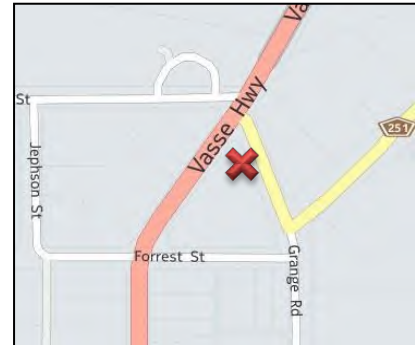
**HISTORY OF LISTING IN MUNICIPAL INVENTORY**

	Date Adopted by Council
Initial listing in MI	February 1996
Review of MI	August 2016

## MUNICIPAL INVENTORY PLACE RECORD FORM

**LGA Place No: 063**

**Nannup Town Hall & Supper Room**



**Lat: -33.976979  
Long: 115.765290**

**LOCATION**

HCWA Reference Number	01779
Other Reference Number	
Name of Place	Nannup Town Hall & Supper Room
Other Names	Agricultural Hall
Address	Warren Rd (Lot 31 Forrest St)
Suburb/Town	Nannup
Local Government Authority	Shire of Nannup

**LAND DESCRIPTION**

Reserve No.	Lot	Location No.	Plan/Diagram	Vol/Folio
RES3708	31		P188868	LR3049-774

**PERIOD**

Design Style	Vernacular
Construction Date	1904, 1937
Source/Details	

**USE(S) OF PLACE**

Original	Educational – Combined School Governmental – Town Hall
Present	Governmental – Town Hall
Other	

**HISTORICAL NOTES**

Nannup Town Hall was constructed in 1903 and has been used for a variety of purposes including the first schoolhouse in the town, for church services and for showing films. The supper room adjacent was constructed in 1937. The buildings were both constructed of jarrah weatherboards with iron roofs and were restored and reopened by the Town Hall Preservation Society in 1988.

**DESCRIPTION**

The Nannup Town Hall and Supper Room consists of two linked timber framed and weatherboard structures with simple gabled roofs, exposed eaves, projecting gabled entry to the Hall and timber framed sash windows. The Hall is a double volume structure with a small skillion formed addition located along the southern façade and a larger, more recent toilet block abutting the eastern portion of the north façade.

**HISTORIC THEME**

Sport, Recreation and Entertainment  
Education and Science

**CATEGORIES OF SIGNIFICANCE**

Historic  
Social

**RATING AND ASSESSMENT**

	High					Low	
Aesthetic value (streetscape, setting)	1	✓	2	3	4	5	
Architectural merit (design features)	1		2	✓	3	4	5
Rarity value	1		2	3	4	✓	5
Value as part of a group/precinct	1	✓	2	3	4	5	
Condition	1		2	✓	3	4	5
Integrity	1		2	3	✓	4	5

**STATEMENT OF SIGNIFICANCE**

Nannup Town Hall and Supper Room are important to the development of the town of Nannup and to the region. They are good examples of timber framed public buildings typical of the timber towns of the south west.

**MANAGEMENT RECOMMENDATIONS**

Management category A

**HERITAGE LISTINGS BY OTHER BODIES**

- Heritage Council inHerit Database 1989
- National Trust Classified 1986
- Register of the National Estate 2013

**SUPPORTING INFORMATION/BIBLIOGRAPHY**

- Shire of Nannup Municipal Inventory (No.1) 1996
- Len Talbot "A Place to Stop and Rest" 2003
- "Blythe's Screeed" collected 1990 by South West Heritage Taskforce

**HISTORY OF LISTING IN MUNICIPAL INVENTORY**

	Date Adopted by Council
Initial listing in MI	February 1996
Review of MI	August 2016



ADDITIONAL PHOTOS



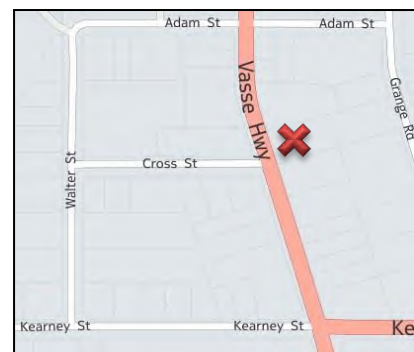
Photos Dated: DEC 2023



## MUNICIPAL INVENTORY PLACE RECORD FORM

**LGA Place No: 064**

**Nannup Uniting Church**



**Lat: -33.980332  
Long: 115.764842**

**LOCATION**

HCWA Reference Number	01785
Other Reference Number	
Name of Place	Nannup Uniting Church
Other Names	Methodist Church
Address	Lot 37 Warren Rd
Suburb/Town	Nannup
Local Government Authority	Shire of Nannup

**LAND DESCRIPTION**

Reserve No.	Lot	Location No.	Plan/Diagram	Vol/Folio
RES10874	37		P222884	3068/079

**PERIOD**

Design Style	Inter-War Gothic
Construction Date	1937
Source/Details	

**USE(S) OF PLACE**

Original	Religious – Church, Cathedral or Chapel
Present	Religious – Church, Cathedral or Chapel
Other	

**HISTORICAL NOTES**

The Nannup Uniting Church was built in 1937 as a Methodist Church. Stone was hauled by horse and dray from Mt Folly for this building. The site originally also contained a church hall and manse on the south side which were used as a church until the completion of the present church. The hall was demolished after being badly damaged by termites. The first marriage to take place in the new church was held on 2<sup>nd</sup> April 1938 by Reverend Finch.

**DESCRIPTION**

The Nannup Uniting Church was designed with a rectangular floor plan and an enclosed projecting entry porch. The walls are constructed of random stone with brick quoins and reveals, terracotta wall vents, plain rendered window sills and two plain rendered pilasters to each of the side walls. The roof is clad with corrugated iron with gable ends to the porch and principal façade and a gabled hip to the rear. The main gable features a circular vent with a rendered cross and the rear hip has timber louvres. There are three pointed arch windows to each of the side walls and a single pointed arch window to the front of the porch. Each of these has ripple glass, with two panes to the arch and four panes to the main section of the window. At the rear of the church a more recent skillion addition has been built using random stone and brick quoins to complement the original.

**HISTORIC THEME**

**CATEGORIES OF SIGNIFICANCE**

Religion	Aesthetic
	Historic
	Social

**RATING AND ASSESSMENT**

**High**

**Low**

	1	2	3	4	5
Aesthetic value (streetscape, setting)	1 ✓	2	3	4	5
Architectural merit (design features)	1	2 ✓	3	4	5
Rarity value	1	2	3	4 ✓	5
Value as part of a group/precinct	1 ✓	2	3	4	5
Condition	1 ✓	2	3	4	5
Integrity	1 ✓	2	3	4	5

**STATEMENT OF SIGNIFICANCE**

Nannup Uniting Church is of local historic and social significance.

**MANAGEMENT RECOMMENDATIONS**

Management category B

**HERITAGE LISTINGS BY OTHER BODIES**

- Heritage Council inHerit Database 1989
- Uniting Church Inventory 1996

**SUPPORTING INFORMATION/BIBLIOGRAPHY**

- Shire of Nannup Municipal Inventory (No.1) 1996
- Len Talbot "A Place to Stop and Rest" 2003
- "Blythe's Screed" collected 1990 by South West Heritage Taskforce

**HISTORY OF LISTING IN MUNICIPAL INVENTORY**

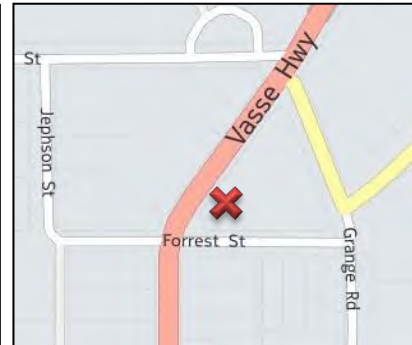
	<b>Date Adopted by Council</b>
Initial listing in MI	February 1996
Review of MI	August 2016



## MUNICIPAL INVENTORY PLACE RECORD FORM

**LGA Place No: 065**

**Nannup War Memorial**



**Lat: -33.977499  
Long: 115.764863**

**LOCATION**

HCWA Reference Number	13498
Other Reference Number	
Name of Place	Nannup War Memorial
Other Names	
Address	Lot 31 Forrest St
Suburb/Town	Nannup
Local Government Authority	Shire of Nannup

**LAND DESCRIPTION**

Reserve No.	Lot	Location No.	Plan/Diagram	Vol/Folio
R3708	31		P18868	LR3049-774

**PERIOD**

Design Style	
Construction Date	
Source/Details	

**USE(S) OF PLACE**

Original	Monument
Present	Monument
Other	

**HISTORICAL NOTES**

**DESCRIPTION**

The Nannup War Memorial is constructed of stone.

**HISTORIC THEME**

Outside Influences	Historic
	Social

**CATEGORIES OF SIGNIFICANCE**

**RATING AND ASSESSMENT**

	High					Low	
Aesthetic value (streetscape, setting)	1	2	3	4	✓	5	
Architectural merit (design features)	1	2	3	4		5	✓
Rarity value	1	2	3	4		5	✓
Value as part of a group/precinct	1	✓	2	3	4	5	
Condition	1	✓	2	3	4	5	
Integrity	1	✓	2	3	4	5	

**STATEMENT OF SIGNIFICANCE**

**MANAGEMENT RECOMMENDATIONS**

Management category B

**HERITAGE LISTINGS BY OTHER BODIES**

- Heritage Council inHerit Database 2000

**SUPPORTING INFORMATION/BIBLIOGRAPHY**

- Shire of Nannup Municipal Inventory (No.1) 1996

**HISTORY OF LISTING IN MUNICIPAL INVENTORY**

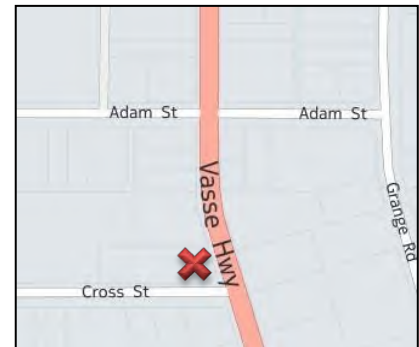
	Date Adopted by Council
Initial listing in MI	February 1996
Review of MI	August 2016



## MUNICIPAL INVENTORY PLACE RECORD FORM

**LGA Place No: 066**

**Newsagent, Barber & Billiard Room (fmr)**



**Lat: -33.979165  
Long: 115.764300**

**LOCATION**

HCWA Reference Number	02125
Other Reference Number	
Name of Place	Newsagent, Barber & Billiard Room (fmr)
Other Names	Op Shop, Nannup Furniture Gallery, The Wicked Shed
Address	Cnr Warren Rd & Adam St
Suburb/Town	Nannup
Local Government Authority	Shire of Nannup

**LAND DESCRIPTION**

Reserve No.	Lot	Location No.	Plan/Diagram	Vol/Folio
	1		D13617	1753/11

**PERIOD**

Design Style	
Construction Date	1924
Source/Details	

**USE(S) OF PLACE**

Original	Commercial – Shop/Retail Store
Present	Commercial – Shop/Retail Store
Other	

**HISTORICAL NOTES**

The former Newsagent, Barber & Billiard Room building was constructed in 1924 by Bill Worthington and Jack Whittle. The building was originally operated as a tobacconist and barber's shop with a billiard saloon by George Smith who sold the business to Bill Blythe around 1928. The Church of England operated an Op shop out of the building for a number of years, as did the Nannup Furniture Gallery. The building currently operates as a shop known as The Wicked Shed.

**DESCRIPTION**

The former Newsagent, Barber & Billiard Room building was constructed of timber weatherboards with a corrugated iron roof. It has recently been re-clad with grey colourbond following white ant damage to the original weatherboards.

**HISTORIC THEME****CATEGORIES OF SIGNIFICANCE**

	Historic
	Social

**RATING AND ASSESSMENT****High****Low**

	1	2	3	4	5
Aesthetic value (streetscape, setting)	1	2	3	4 ✓	5
Architectural merit (design features)	1	2	3	4 ✓	5
Rarity value	1	2	3	4	5 ✓
Value as part of a group/precinct	1 ✓	2	3	4	5
Condition	1	2	3	4 ✓	5
Integrity	1	2	3	4 ✓	5

**STATEMENT OF SIGNIFICANCE**

The former Newsagent, Barber & Billiard Room is of local historic and social significance.

**MANAGEMENT RECOMMENDATIONS**

Management category C

**HERITAGE LISTINGS BY OTHER BODIES**

- Heritage Council inHerit Database 2003

**SUPPORTING INFORMATION/BIBLIOGRAPHY**

- Shire of Nannup Municipal Inventory (No.1) 1996
- "Blythe's Screeed" collected 1990 by South West Heritage Taskforce

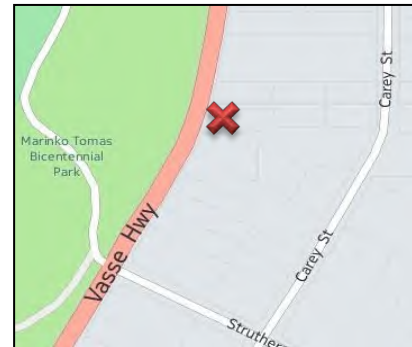
**HISTORY OF LISTING IN MUNICIPAL INVENTORY**

	Date Adopted by Council
Initial listing in MI	February 1996
Review of MI	August 2016

## MUNICIPAL INVENTORY PLACE RECORD FORM

**LGA Place No: 067**

**Old Bakehouse**



**Lat: -33.986190  
Long: 115.765199**

**LOCATION**

HCWA Reference Number	08593
Other Reference Number	
Name of Place	Old Bakehouse
Other Names	
Address	Lot 9 (111) Warren Road
Suburb/Town	Nannup
Local Government Authority	Shire of Nannup

**LAND DESCRIPTION**

Reserve No.	Lot	Location No.	Plan/Diagram	Vol/Folio
	9		D72618	1790/916

**PERIOD**

Design Style	
Construction Date	1932
Source/Details	

**USE(S) OF PLACE**

Original	Industrial/Manufacturing - Bakery
Present	Vacant
Other	

**HISTORICAL NOTES**

The Old Bakehouse was built in the early 1930s by Wally Sexton.

**DESCRIPTION**

The Old Bakehouse is constructed of timber weatherboards with a corrugated iron roof. The building is in a state of disrepair with many broken and boarded-up windows. There is no access to the inside of the building and the condition of the interior is unknown however it is understood that the original wood-fired oven is still in place.

**HISTORIC THEME****CATEGORIES OF SIGNIFICANCE**

	Historic
	Social

**RATING AND ASSESSMENT****High****Low**

	1	2	3	4	5	
Aesthetic value (streetscape, setting)	1	2	3	4	5	✓
Architectural merit (design features)	1	2	3	4	5	✓
Rarity value	1	2	3	4	5	✓
Value as part of a group/precinct	1	2	3	4	5	✓
Condition	1	2	3	4	5	✓
Integrity	1	2	3	4	5	✓

**STATEMENT OF SIGNIFICANCE**

The Old Bakehouse has local historic and social value.

**MANAGEMENT RECOMMENDATIONS**

Management category C

**HERITAGE LISTINGS BY OTHER BODIES**

- Heritage Council inHerit Database 2002

**SUPPORTING INFORMATION/BIBLIOGRAPHY**

- Shire of Nannup Municipal Inventory (No.1) 1996

**HISTORY OF LISTING IN MUNICIPAL INVENTORY**

	Date Adopted by Council
Initial listing in MI	February 1996
Review of MI	August 2016

## MUNICIPAL INVENTORY PLACE RECORD FORM

LGA Place No: 068

Old Higgins Homestead

This Picture  
not yet  
Available



Lat: -33.983855  
Long: 115.761076

**LOCATION**

HCWA Reference Number	06293
Other Reference Number	
Name of Place	Old Higgins Homestead
Other Names	
Address	Lot 650 (20) North Street
Suburb/Town	Nannup
Local Government Authority	Shire of Nannup

**LAND DESCRIPTION**

Reserve No.	Lot	Location No.	Plan/Diagram	Vol/Folio
	650		D95767	2131/280

**PERIOD**

Design Style	
Construction Date	1913
Source/Details	

**USE(S) OF PLACE**

Original	Residential – One storey residence
Present	Residential – One storey residence
Other	

**HISTORICAL NOTES**

The Old Higgins Homestead was built in 1913 by George Higgins who was the original owner of the Nannup Hotel.

**DESCRIPTION**

The Old Higgins Homestead is built from clay bricks which were made from material sourced from the swamp between the homestead and the Blackwood River and has a corrugated iron roof. It has a later extension built from timber weatherboards.

**HISTORIC THEME****CATEGORIES OF SIGNIFICANCE**

	Historic
--	----------

**RATING AND ASSESSMENT****High****Low**

	1	2	3	4	5
Aesthetic value (streetscape, setting)	1	2 ✓	3	4	5
Architectural merit (design features)	1	2	3	4 ✓	5
Rarity value	1	2	3	4 ✓	5
Value as part of a group/precinct	1	2	3	4 ✓	5
Condition	1	2	3 ✓	4	5
Integrity	1	2	3 ✓	4	5

**STATEMENT OF SIGNIFICANCE**

The Old Higgins Homestead has local historic value.

**MANAGEMENT RECOMMENDATIONS**

Management category C

**HERITAGE LISTINGS BY OTHER BODIES**

- Heritage Council inHerit Database 2002

**SUPPORTING INFORMATION/BIBLIOGRAPHY**

- Shire of Nannup Municipal Inventory (No.1) 1996

**HISTORY OF LISTING IN MUNICIPAL INVENTORY**

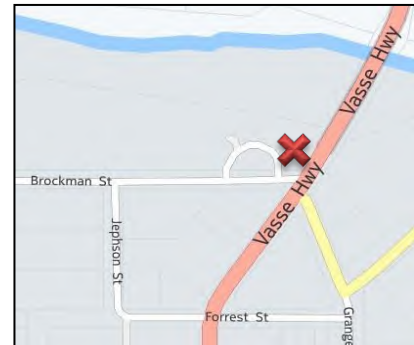
	Date Adopted by Council
Initial listing in MI	February 1996
Review of MI	August 2016



## MUNICIPAL INVENTORY PLACE RECORD FORM

**LGA Place No: 069**

**Old Police Quarters**



**Lat: -33.976082  
Long: 115.765491**

**LOCATION**

HCWA Reference Number	01783
Other Reference Number	
Name of Place	Old Police Quarters
Other Names	
Address	2 Brockman St
Suburb/Town	Nannup
Local Government Authority	Shire of Nannup

**LAND DESCRIPTION**

Reserve No.	Lot	Location No.	Plan/Diagram	Vol/Folio
RES865	309		P188339	LR3050-558

**PERIOD**

Design Style	
Construction Date	1923
Source/Details	

**USE(S) OF PLACE**

Original	Governmental – Police Quarters
Present	Governmental – Community Building
Other	

**HISTORICAL NOTES**

**DESCRIPTION**

The Old Police Quarters are constructed of timber weatherboards with a corrugated iron roof.

**HISTORIC THEME**

Social & Civic Activities – Law & Order

**CATEGORIES OF SIGNIFICANCE**

Historic

**RATING AND ASSESSMENT**

	High					Low	
Aesthetic value (streetscape, setting)	1	2	✓	3	4	5	
Architectural merit (design features)	1	2		3	4	5	✓
Rarity value	1	2		3	4	5	✓
Value as part of a group/precinct	1	2	✓	3	4	5	
Condition	1	2	✓	3	4	5	
Integrity	1	2		3	✓	4	5

**STATEMENT OF SIGNIFICANCE**

The Old Police Quarters have local historic and social significance.

**MANAGEMENT RECOMMENDATIONS**

Management category B

**HERITAGE LISTINGS BY OTHER BODIES**

- Heritage Council inHerit Database 1989

**SUPPORTING INFORMATION/BIBLIOGRAPHY**

- Shire of Nannup Municipal Inventory (No.1) 1996

**HISTORY OF LISTING IN MUNICIPAL INVENTORY**

	Date Adopted by Council
Initial listing in MI	February 1996
Review of MI	August 2016

**ADDITIONAL PHOTOS**

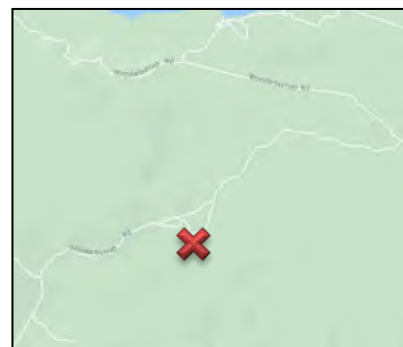



PHOTO DATED: DEC 2023

## MUNICIPAL INVENTORY PLACE RECORD FORM

**LGA Place No: 070**

**Quannup House**



**Lat: -34.442006  
Long: 115.687835**

**LOCATION**

HCWA Reference Number	04676
Other Reference Number	
Name of Place	Quannup House
Other Names	
Address	Loc.147 Woodaburrup Road
Suburb/Town	Lake Jasper
Local Government Authority	Shire of Nannup

**LAND DESCRIPTION**

Reserve No.	Lot	Location No.	Plan/Diagram	Vol/Folio
	147		P105963	1043/267

**PERIOD**

Design Style	
Construction Date	1864, 1924
Source/Details	

**USE(S) OF PLACE**

Original	Residential – Single storey residence
Present	Residential – Single storey residence
Other	

**HISTORICAL NOTES**

Quannup House was built in 1864 and extended in 1924.

**DESCRIPTION**

Quannup House is constructed of mud brick and hand-hewn timber with a corrugated iron roof.

**HISTORIC THEME**

**CATEGORIES OF SIGNIFICANCE**

	Historic
	Social

**RATING AND ASSESSMENT**

**High**

**Low**

Aesthetic value (streetscape, setting)	1	2	3	4	✓	5
Architectural merit (design features)	1	2	3	4		5 ✓
Rarity value	1	2	3	✓	4	5
Value as part of a group/precinct	1	2	3	4		5 ✓
Condition	1	2	3	4		5 ✓
Integrity	1	2	3	4	✓	5

**STATEMENT OF SIGNIFICANCE**

Quannup House has historic value and is representative of early settlement in the south west region.

**MANAGEMENT RECOMMENDATIONS**

Management category C

**HERITAGE LISTINGS BY OTHER BODIES**

- Heritage Council inHerit Database 2002

**SUPPORTING INFORMATION/BIBLIOGRAPHY**

- Shire of Nannup Municipal Inventory (No.1) 1996

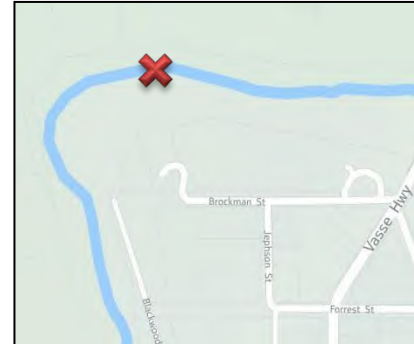
**HISTORY OF LISTING IN MUNICIPAL INVENTORY**

	<b>Date Adopted by Council</b>
Initial listing in MI	February 1996
Review of MI	August 2016

## MUNICIPAL INVENTORY PLACE RECORD FORM

**LGA Place No: 071**

**Railway Bridge**



**Lat: -33.974946  
Long: 115.761647**

**LOCATION**

HCWA Reference Number	03656
Other Reference Number	
Name of Place	Railway Bridge
Other Names	
Address	Brockman Street
Suburb/Town	Nannup
Local Government Authority	Shire of Nannup

**LAND DESCRIPTION**

Reserve No.	Lot	Location No.	Plan/Diagram	Vol/Folio
			RAILWAY	

**PERIOD**

Design Style	
Construction Date	1908
Source/Details	

**USE(S) OF PLACE**

Original	Transport/Communications - Rail
Present	Transport/Communications - Walkway
Other	

**HISTORICAL NOTES**

The Railway Bridge was constructed by the WAGR in 1908 to provide a link between Nannup and Busselton. Its use as part of the railway was discontinued in 1984 and it is now maintained as part of a pedestrian and cycle path.

**DESCRIPTION**

The Railway Bridge is constructed of locally milled jarrah and originally had a wooden railing. The wooden railing was completely replaced with a metal and wire railing in the mid-2000s. Two original log posts can still be seen standing either side of the concrete vehicle access way leading down to the water. Also visible are remnants of the train line leading onto the bridge.

**HISTORIC THEME****CATEGORIES OF SIGNIFICANCE**

	Historic

**RATING AND ASSESSMENT****High****Low**

	1	2	✓	3	4	5
Aesthetic value (streetscape, setting)	1	2	✓	3	4	5
Architectural merit (design features)	1	2		3	✓	4
Rarity value	1	2		3	✓	4
Value as part of a group/precinct	1	2	✓	3	4	5
Condition	1	2	✓	3	4	5
Integrity	1	2		3	✓	4

**STATEMENT OF SIGNIFICANCE**

The Railway Bridge has historic value and is significant to the settlement of the area.

**MANAGEMENT RECOMMENDATIONS**

Management category B

**HERITAGE LISTINGS BY OTHER BODIES**

- Heritage Council inHerit Database 2002

**SUPPORTING INFORMATION/BIBLIOGRAPHY**


- Shire of Nannup Municipal Inventory (No.1) 1996

**HISTORY OF LISTING IN MUNICIPAL INVENTORY**

	Date Adopted by Council
Initial listing in MI	February 1996
Review of MI	August 2016



ADDITIONAL PHOTOS DATED: DEC 2023






**MUNICIPAL INVENTORY  
PLACE RECORD FORM**

**LGA Place No: 072**

**Reveley Bridge (site only)**



**Lat: -33.922112  
Long: 115.809892**

**LOCATION**

HCWA Reference Number	03998
Other Reference Number	
Name of Place	Reveley Bridge
Other Names	
Address	Agg Road
Suburb/Town	Nannup
Local Government Authority	Shire of Nannup

**LAND DESCRIPTION**

Reserve No.	Lot	Location No.	Plan/Diagram	Vol/Folio

**PERIOD**

Design Style	
Construction Date	1921
Source/Details	

**USE(S) OF PLACE**

Original	Transport/Communications – Road (Bridge)
Present	Transport/Communications – Road (Bridge)
Other	

**HISTORICAL NOTES**

Reveley Bridge was constructed in 1921 to provide year round access to properties on the northern side of the Blackwood River. It replaced an earlier seasonal crossing located two miles further upstream.

**DESCRIPTION**

Reveley Bridge was originally constructed of locally milled jarrah with a wooden railing. The original bridge was demolished and replaced with a concrete structure in 2009.

**HISTORIC THEME**

**CATEGORIES OF SIGNIFICANCE**

	Historic

**RATING AND ASSESSMENT**

**High**

**Low**

	1	2	3	4	5	✓
Aesthetic value (streetscape, setting)	1	2	3	4	5	✓
Architectural merit (design features)	1	2	3	4	5	✓
Rarity value	1	2	3	4	5	✓
Value as part of a group/precinct	1	2	3	✓ 4	5	
Condition	1	2	3	✓ 4	5	
Integrity	1	2	3	4	5	✓

**STATEMENT OF SIGNIFICANCE**

Reveley Bridge has historic value and is significant to the settlement of the area.

**MANAGEMENT RECOMMENDATIONS**

Management category B

**HERITAGE LISTINGS BY OTHER BODIES**

- Heritage Council inHerit Database 2002

**SUPPORTING INFORMATION/BIBLIOGRAPHY**

- Shire of Nannup Municipal Inventory (No.1) 1996

**HISTORY OF LISTING IN MUNICIPAL INVENTORY**

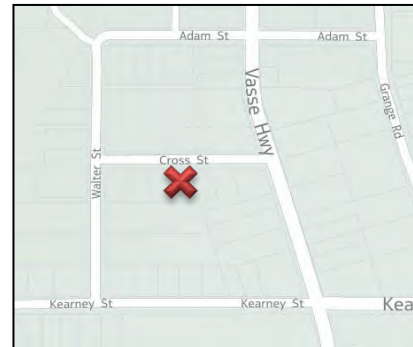
	Date Adopted by Council
Initial listing in MI	February 1996
Review of MI	August 2016



## MUNICIPAL INVENTORY PLACE RECORD FORM

**LGA Place No: 073**

**RSL Hall**



**Lat: -33.980846  
Long: 115.763581**

**LOCATION**

HCWA Reference Number	01777
Other Reference Number	
Name of Place	RSL Hall
Other Names	
Address	Cross St
Suburb/Town	Nannup
Local Government Authority	Shire of Nannup

**LAND DESCRIPTION**

Reserve No.	Lot	Location No.	Plan/Diagram	Vol/Folio
	230		D23828	1222/37

**PERIOD**

Design Style	
Construction Date	
Source/Details	

**USE(S) OF PLACE**

Original	Social/Recreational – RSL Hall
Present	Social/Recreational – RSL Hall
Other	

**HISTORICAL NOTES**

**DESCRIPTION**

The RSL Hall is constructed of timber weatherboards with a corrugated iron roof.

**HISTORIC THEME**

**CATEGORIES OF SIGNIFICANCE**

	Historic
	Social

**RATING AND ASSESSMENT**

**High**

**Low**

	1	2	3	4	5
Aesthetic value (streetscape, setting)	1	2	3 ✓	4	5
Architectural merit (design features)	1	2	3	4	5 ✓
Rarity value	1	2	3	4	5 ✓
Value as part of a group/precinct	1	2	3 ✓	4	5
Condition	1	2	3 ✓	4	5
Integrity	1	2	3	4 ✓	5

**STATEMENT OF SIGNIFICANCE**

The RSL Hall has local historic and social value.

**MANAGEMENT RECOMMENDATIONS**

Management category C

**HERITAGE LISTINGS BY OTHER BODIES**

- Heritage Council inHerit Database 1989

**SUPPORTING INFORMATION/BIBLIOGRAPHY**

- Shire of Nannup Municipal Inventory (No.1) 1996


**HISTORY OF LISTING IN MUNICIPAL INVENTORY**

	Date Adopted by Council
Initial listing in MI	February 1996
Review of MI	August 2016

## MUNICIPAL INVENTORY PLACE RECORD FORM

**LGA Place No: 074**

**Sexton's House**



**Lat: -33.987200  
Long: 115.758666**

**LOCATION**

HCWA Reference Number	05912
Other Reference Number	
Name of Place	Sexton's House
Other Names	
Address	Lot 92 Wilson St
Suburb/Town	Nannup
Local Government Authority	Shire of Nannup

**LAND DESCRIPTION**

Reserve No.	Lot	Location No.	Plan/Diagram	Vol/Folio
	92		P130080	1721/114

**PERIOD**

Design Style	
Construction Date	1915
Source/Details	

**USE(S) OF PLACE**

Original	Residential – Single storey residence
Present	Residential – Single storey residence
Other	

**HISTORICAL NOTES**

Sexton's House was built by sleeper cutter Josh Sexton for his bride Janet Bishop in 1915.



**DESCRIPTION**

Sexton's House was originally constructed of timber weatherboards with a corrugated iron roof. It was severely damaged by flood in 1982 and is currently in a state of partial repair.

**HISTORIC THEME****CATEGORIES OF SIGNIFICANCE**

	Historic

**RATING AND ASSESSMENT****High****Low**

	1	2	3	4	5	✓
Aesthetic value (streetscape, setting)	1	2	3	4	5	✓
Architectural merit (design features)	1	2	3	4	5	✓
Rarity value	1	2	3	✓ 4	5	
Value as part of a group/precinct	1	2	3	4	✓ 5	
Condition	1	2	3	4	5	✓
Integrity	1	2	3	4	5	✓

**STATEMENT OF SIGNIFICANCE**

Sexton's House has local historic value.

**MANAGEMENT RECOMMENDATIONS**

Management category C

**HERITAGE LISTINGS BY OTHER BODIES**

- Heritage Council inHerit Database 2002

**SUPPORTING INFORMATION/BIBLIOGRAPHY**

- Shire of Nannup Municipal Inventory (No.1) 1996

**HISTORY OF LISTING IN MUNICIPAL INVENTORY**

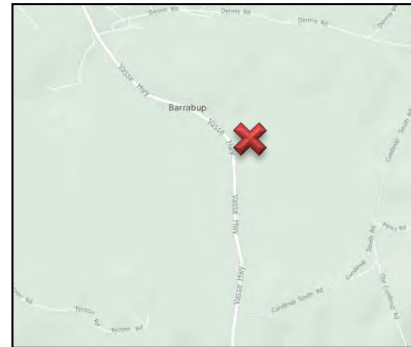

	Date Adopted by Council
Initial listing in MI	February 1996
Review of MI	August 2016



## MUNICIPAL INVENTORY PLACE RECORD FORM

**LGA Place No: 075**

**Six Mile Water Hole**



**Lat: -33.898870  
Long: 115.747858**

**LOCATION**

HCWA Reference Number	03156
Other Reference Number	
Name of Place	Six Mile Water Hole
Other Names	Six Mile Well
Address	Vasse Hwy, between Cundinup & Shelley Rds
Suburb/Town	Nannup
Local Government Authority	Shire of Nannup

**LAND DESCRIPTION**

Reserve No.	Lot	Location No.	Plan/Diagram	Vol/Folio
RES1461				2744/990

**PERIOD**

Design Style	
Construction Date	
Source/Details	

**USE(S) OF PLACE**

Original	Transport/Communications – Road (Other)
Present	Transport/Communications – Road (Other)
Other	

**HISTORICAL NOTES**

Six Mile Water Hole is located 8.6km north of Nannup and was originally used as a watering hole for drovers.

**DESCRIPTION**

Six Mile Water Hole contains the remnants of an old camp site.

**HISTORIC THEME**

**CATEGORIES OF SIGNIFICANCE**

	Historic
	Social

**RATING AND ASSESSMENT**

**High**

**Low**

	1	2	3	4	5	✓
Aesthetic value (streetscape, setting)	1	2	3	4	5	✓
Architectural merit (design features)	1	2	3	4	5	✓
Rarity value	1	2	3	✓ 4	5	
Value as part of a group/precinct	1	2	3	4	5	✓
Condition	1	2	3	4	5	✓
Integrity	1	2	3	4	5	✓

**STATEMENT OF SIGNIFICANCE**

Six Mile Water Hole is significant to the development of the pastoral industry in the State and the settlement of the south west region.

**MANAGEMENT RECOMMENDATIONS**

Management category D

**HERITAGE LISTINGS BY OTHER BODIES**

- Heritage Council inHerit Database 2002

**SUPPORTING INFORMATION/BIBLIOGRAPHY**

- Shire of Nannup Municipal Inventory (No.1) 1996

**HISTORY OF LISTING IN MUNICIPAL INVENTORY**

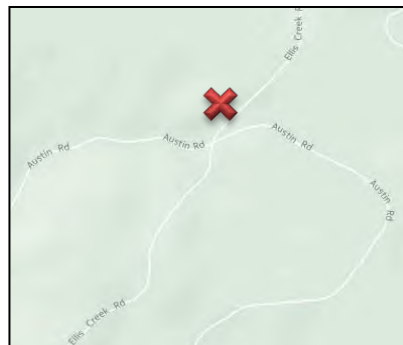

	Date Adopted by Council
Initial listing in MI	February 1996
Review of MI	August 2016



## MUNICIPAL INVENTORY PLACE RECORD FORM

**LGA Place No: 076**

**Split Rail & Post Horse Yards**



**Lat: -33.958643  
Long: 115.868603**

**LOCATION**

HCWA Reference Number	00398
Other Reference Number	
Name of Place	Split Rail & Post Horse Yards
Other Names	
Address	Ellis Creek Rd north of Austin Rd
Suburb/Town	Nannup
Local Government Authority	Shire of Nannup

**LAND DESCRIPTION**

Reserve No.	Lot	Location No.	Plan/Diagram	Vol/Folio

**PERIOD**

Design Style	
Construction Date	1900
Source/Details	

**USE(S) OF PLACE**

Original	Farming/Pastoral
Present	Farming/Pastoral
Other	

**HISTORICAL NOTES**

**DESCRIPTION**

--

**HISTORIC THEME****CATEGORIES OF SIGNIFICANCE**

	Historic

**RATING AND ASSESSMENT****High****Low**

	1	2	3	4	5	✓
Aesthetic value (streetscape, setting)	1	2	3	4	5	✓
Architectural merit (design features)	1	2	3	4	5	✓
Rarity value	1	2	3	4	✓ 5	
Value as part of a group/precinct	1	2	3	4	5	✓
Condition	1	2	3	4	5	✓
Integrity	1	2	3	4	5	✓

**STATEMENT OF SIGNIFICANCE**

The Split Rail & Post Horse Yards are significant to the development of the pastoral industry in the State and the settlement of the south west region.

**MANAGEMENT RECOMMENDATIONS**

Management category D

**HERITAGE LISTINGS BY OTHER BODIES**

- Heritage Council inHerit Database 2002

**SUPPORTING INFORMATION/BIBLIOGRAPHY**

- Shire of Nannup Municipal Inventory (No.1) 1996

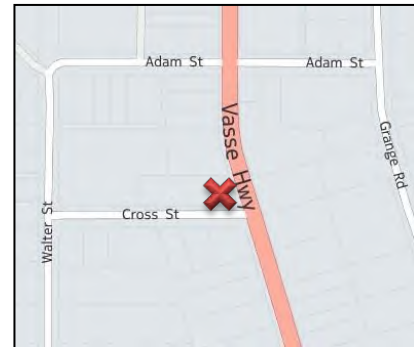
**HISTORY OF LISTING IN MUNICIPAL INVENTORY**

	Date Adopted by Council
Initial listing in MI	February 1996
Review of MI	August 2016

## MUNICIPAL INVENTORY PLACE RECORD FORM

**LGA Place No: 077**

**St Thomas More RC Church**



**Lat: -33.980471  
Long: 115.764338**

**LOCATION**

HCWA Reference Number	01780
Other Reference Number	
Name of Place	St Thomas More Roman Catholic Church
Other Names	
Address	60 Warren Rd
Suburb/Town	Nannup
Local Government Authority	Shire of Nannup

**LAND DESCRIPTION**

Reserve No.	Lot	Location No.	Plan/Diagram	Vol/Folio
	101		P36389	2574-388

**PERIOD**

Design Style	
Construction Date	1925
Source/Details	

**USE(S) OF PLACE**

Original	Church, Cathedral or Chapel
Present	Church, Cathedral or Chapel
Other	



**HISTORICAL NOTES**

St Thomas More Roman Catholic Church was built in 1925 and in the late 1930s a convent and St Joseph's School were built at the side and rear of the church. The school was closed in the 1950s but the convent remained in use until the late 1960s. Both the school and convent buildings were relocated to and are still in use at the Catholic Youth Camp at Busselton.

**DESCRIPTION**

St Thomas More Roman Catholic Church is constructed using timber that was originally sourced from the nearby Claymore Mill and has a corrugated iron roof.

**HISTORIC THEME**

Social &amp; Civil - Religion

**CATEGORIES OF SIGNIFICANCE**

Aesthetic

Historic

Social

**RATING AND ASSESSMENT**

	High					Low	
Aesthetic value (streetscape, setting)	1	✓	2	3	4	5	
Architectural merit (design features)	1		2	3	4	✓	5
Rarity value	1		2	3	4	✓	5
Value as part of a group/precinct	1	✓	2	3	4		5
Condition	1		2	✓	3	4	5
Integrity	1		2	✓	3	4	5

**STATEMENT OF SIGNIFICANCE**

St Thomas More Roman Catholic Church is of significance to the history of the development of Nannup. It is of particular significance to members of the Roman Catholic Church.

**MANAGEMENT RECOMMENDATIONS**

Management category B

**HERITAGE LISTINGS BY OTHER BODIES**

- Heritage Council inHerit Database 1989

**SUPPORTING INFORMATION/BIBLIOGRAPHY**

- Shire of Nannup Municipal Inventory (No.1) 1996
- "Blythe's Screed" 1990

**HISTORY OF LISTING IN MUNICIPAL INVENTORY**

	Date Adopted by Council
Initial listing in MI	February 1996
Review of MI	August 2016

**ADDITIONAL PHOTOS**



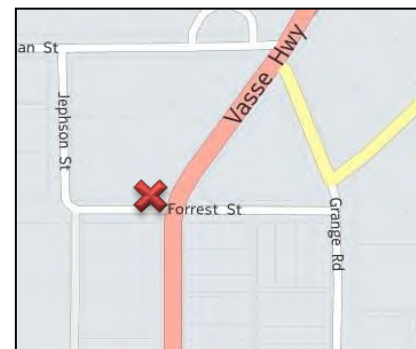
**PHOTO DATED: DEC 2023**



## MUNICIPAL INVENTORY PLACE RECORD FORM

**LGA Place No: 078**

**Suda's Shops**



**Lat: -33.977523  
Long: 115.764370**

**LOCATION**

HCWA Reference Number	02970
Other Reference Number	
Name of Place	Suda's Shops
Other Names	Crafty Creations/The Good Food Shop, A Taste of Nannup/Pickle & O
Address	Lot 500 Forrest St
Suburb/Town	Nannup
Local Government Authority	Shire of Nannup

**LAND DESCRIPTION**

Reserve No.	Lot	Location No.	Plan/Diagram	Vol/Folio
	500		P300438	878/181

**PERIOD**

Design Style	
Construction Date	1910
Source/Details	

**USE(S) OF PLACE**

Original	Shop/Retail Store
Present	Shop/Retail Store, Restaurant
Other	

**HISTORICAL NOTES**

Suda's Shops were constructed circa 1910 for Mr George and were originally used as a chemist shop and a drapery shop. The property was purchased in 1937 by Mr William Blythe. The building currently houses a craft shop, the Nannup visitor information service and a restaurant. After the railway was extended to Nannup in 1909, Miss Winifred George opened a drapery here. It was supported several years later by her brother, the first chemist in Nannup. It was sold to W. O. White about 1925, the business was taken over by Bill Blythe (Snr) around 1937. Bill maintained the drapery, which later passed on to his son Bill (jnr) & his wife. In 1987, new owners Brian & Diane Gee opened 'Crafty Creations' here and it has been a craft & gift shop ever since.

In 2013 a feature film *Drift* was released after the shooting of the film was set here in Nannup, taking on the name of Seacliffe. This location was used because it had maintained the authentic Western Australian country town feel of the 60's & 70's. Suda's Shop / A Taste of Nannup played a central role in the production, standing in for the surf shop of the film's title.

**DESCRIPTION**

Suda's Shops are constructed of timber weatherboards with a corrugated iron roof.

**HISTORIC THEME**

Occupations – Commercial & service industries

**CATEGORIES OF SIGNIFICANCE**

Historic

**RATING AND ASSESSMENT**

	High					Low
Aesthetic value (streetscape, setting)	1	✓	2	3	4	5
Architectural merit (design features)	1		2	3	4	✓ 5
Rarity value	1		2	3	4	✓ 5
Value as part of a group/precinct	1	✓	2	3	4	5
Condition	1		2	✓ 3	4	5
Integrity	1		2	3	✓ 4	5

**STATEMENT OF SIGNIFICANCE**

Suda's Shops are significant to the development of the town of Nannup.

**MANAGEMENT RECOMMENDATIONS**

Management category B

**HERITAGE LISTINGS BY OTHER BODIES**

- Heritage Council inHerit Database 1991

**SUPPORTING INFORMATION/BIBLIOGRAPHY**

- Shire of Nannup Municipal Inventory (No.1) 1996

**HISTORY OF LISTING IN MUNICIPAL INVENTORY**

	Date Adopted by Council
Initial listing in MI	February 1996
Review of MI	August 2016

**ADDITIONAL PHOTOS**




**PHOTO DATED: DEC 2023**



## MUNICIPAL INVENTORY PLACE RECORD FORM

**LGA Place No: 080**

**Sussex Timber Mill Site**



**Lat: -33.886610  
Long: 115.736003**

**LOCATION**

HCWA Reference Number	02127
Other Reference Number	
Name of Place	Sussex Timber Mill Site
Other Names	
Address	off Vasse Hwy near Dennis Rd
Suburb/Town	Nannup
Local Government Authority	Shire of Nannup

**LAND DESCRIPTION**

Reserve No.	Lot	Location No.	Plan/Diagram	Vol/Folio
		3898	P133663	1192/523

**PERIOD**

Design Style	
Construction Date	
Source/Details	

**USE(S) OF PLACE**

Original	Forestry – Timber Mill
Present	Forestry – Timber Mill
Other	

**HISTORICAL NOTES**



**DESCRIPTION**

--

**HISTORIC THEME**

**CATEGORIES OF SIGNIFICANCE**

	Historic

**RATING AND ASSESSMENT**

**High**

**Low**

	1	2	3	4	5	✓
Aesthetic value (streetscape, setting)	1	2	3	4	5	✓
Architectural merit (design features)	1	2	3	4	✓	5 ✓
Rarity value	1	2	3	4	✓	5 ✓
Value as part of a group/precinct	1	2	3	4	5	✓
Condition	1	✓	2	3	4	5
Integrity	1	2	3	✓	4	5

**STATEMENT OF SIGNIFICANCE**

The Sussex Timber Mill site has regional industrial significance for the history of the timber industry in the South West.

**MANAGEMENT RECOMMENDATIONS**

Management category D

**HERITAGE LISTINGS BY OTHER BODIES**

- Heritage Council inHerit Database 2002

**SUPPORTING INFORMATION/BIBLIOGRAPHY**

- Shire of Nannup Municipal Inventory (No.1) 1996

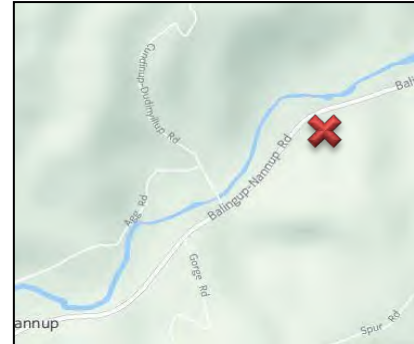
**HISTORY OF LISTING IN MUNICIPAL INVENTORY**

	Date Adopted by Council
Initial listing in MI	February 1996
Review of MI	August 2016

## MUNICIPAL INVENTORY PLACE RECORD FORM

**LGA Place No: 081**

**Tathra Cottage**



**Lat: -33.891473  
Long: 115.838306**

### LOCATION

HCWA Reference Number	04788
Other Reference Number	
Name of Place	Tathra Cottage
Other Names	Ellis Cottage
Address	Balingup-Nannup Rd
Suburb/Town	Nannup
Local Government Authority	Shire of Nannup

### LAND DESCRIPTION

Reserve No.	Lot	Location No.	Plan/Diagram	Vol/Folio
		780	P12565	1514/995

### PERIOD

Design Style	Victorian Georgian, Vernacular
Construction Date	1870
Source/Details	

### USE(S) OF PLACE

Original	Farming/Pastoral - Homestead
Present	Educational - Museum
Other	

**HISTORICAL NOTES**

Tathra Cottage was built by William Ellis who took up land in the area circa 1870. The building has been conserved and restored by the present owner and is open to the public as a folk museum with an interpretive display depicting the life of the early settlers.

**DESCRIPTION**

Tathra Cottage consists of a simple white-washed timber pole and slab structure with a gabled iron roof over the main room, skillion formed verandah to the north and skillion-roofed enclosure to the south. Features include a random laid stone chimney and flue to the east façade, along with a variety of timber framed windows to the north, east and south. A panel of louvered windows has been added to the southwest.

**HISTORIC THEME**

**CATEGORIES OF SIGNIFICANCE**

Demographic Settlements & Mobility - Settlements	Historic
People – Early settlers	

**RATING AND ASSESSMENT**

	High					Low	
Aesthetic value (streetscape, setting)	1	✓	2	3	4	5	
Architectural merit (design features)	1		2	3	✓	4	5
Rarity value	1	✓	2	3	4	5	
Value as part of a group/precinct	1		2	3	4	5	✓
Condition	1		2	✓	3	4	5
Integrity	1		2	✓	3	4	5

**STATEMENT OF SIGNIFICANCE**

Tathra Cottage is significant as representative of the housing constructed by the earliest settlers in the Blackwood Valley region. The significance of the cottage has been preserved by the restoration project undertaken by the present owners.

**MANAGEMENT RECOMMENDATIONS**

Management category A

**HERITAGE LISTINGS BY OTHER BODIES**

- Heritage Council inHerit Database 1997
- "History of Nannup", C Gilbert, 1973

**SUPPORTING INFORMATION/BIBLIOGRAPHY**

- Shire of Nannup Municipal Inventory (No.1) 1996

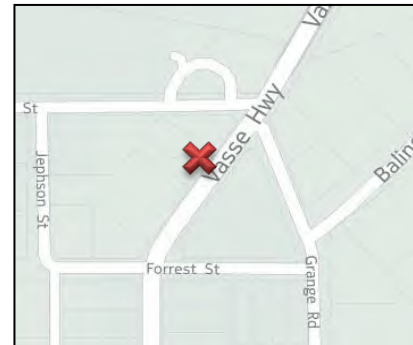
**HISTORY OF LISTING IN MUNICIPAL INVENTORY**

	Date Adopted by Council
Initial listing in MI	February 1996
Review of MI	August 2016

## MUNICIPAL INVENTORY PLACE RECORD FORM

**LGA Place No: 082**

**Templemore**



**Lat: -33.976739  
Long: 115.764995**

**LOCATION**

HCWA Reference Number	04326
Other Reference Number	
Name of Place	Templemore
Other Names	
Address	8 Warren Rd
Suburb/Town	Nannup
Local Government Authority	Shire of Nannup

**LAND DESCRIPTION**

Reserve No.	Lot	Location No.	Plan/Diagram	Vol/Folio
	2		P222883	1932/398

**PERIOD**

Design Style	Victorian Regency
Construction Date	1908
Source/Details	

**USE(S) OF PLACE**

Original	Residential – Single storey residence
Present	Residential – Single storey residence Restaurant
Other	

**HISTORICAL NOTES**

Templemore was the home of James Kearney, an early resident of Nannup. Mr Kearney purchased Lots 2 & 3 Warren Rd in 1896.

**DESCRIPTION**

Templemore is constructed of brick walls with a corrugated iron roof. A residential extension constructed of timber weatherboards was added to the rear of the building in the early 2000s. A low brick wall is constructed at the front of the property which replaced the original timber picket fence.

**HISTORIC THEME****CATEGORIES OF SIGNIFICANCE**

Demographic Settlements & Mobility - Settlements	Aesthetic
People – Early settlers	Historic

**RATING AND ASSESSMENT****High****Low**

	1	2	3	4	5
Aesthetic value (streetscape, setting)	1 ✓	2	3	4	5
Architectural merit (design features)	1	2	3 ✓	4	5
Rarity value	1	2 ✓	3	4	5
Value as part of a group/precinct	1 ✓	2	3	4	5
Condition	1	2 ✓	3	4	5
Integrity	1	2	3 ✓	4	5

**STATEMENT OF SIGNIFICANCE**

Templemore has state significance as an example of early settlement in the South West region.

**MANAGEMENT RECOMMENDATIONS**

Management category A

**HERITAGE LISTINGS BY OTHER BODIES**

- Heritage Council inHerit Database 1997
- Register of the National Estate 2014

**SUPPORTING INFORMATION/BIBLIOGRAPHY**

- Shire of Nannup Municipal Inventory (No.1) 1996

**HISTORY OF LISTING IN MUNICIPAL INVENTORY**

	Date Adopted by Council
Initial listing in MI	February 1996
Review of MI	August 2016



## MUNICIPAL INVENTORY PLACE RECORD FORM

**LGA Place No: 083**

**Westpac Bank Building**



**Lat: -33.977823  
Long: 115.764327**

**LOCATION**

HCWA Reference Number	02967
Other Reference Number	
Name of Place	Westpac Bank Building
Other Names	Blackwood Café, Magic Movies, Kalki
Address	24 Warren Rd
Suburb/Town	Nannup
Local Government Authority	Shire of Nannup

**LAND DESCRIPTION**

Reserve No.	Lot	Location No.	Plan/Diagram	Vol/Folio
	1		S58392	2721/522

**PERIOD**

Design Style	
Construction Date	1928
Source/Details	

**USE(S) OF PLACE**

Original	Commercial – Shop/Retail store
Present	Commercial - Restaurant, Commercial - Shop/Retail Store
Other	Commercial - Bank



**HISTORICAL NOTES**

The Westpac Bank Building was constructed circa 1928 for Tommy Gorman publican of the Nannup Hotel after the completion of the hotel extensions. The site includes the bank building, the adjacent café and a warehouse at the rear. The shops have had a variety of uses including grocery, hardware and butchers businesses prior to the Bank of New South Wales taking over the premises. The Blackwood Café section of the building has had a variety of functions including café, hardware store and Boys' Club. The warehouse at the rear was originally a bakery. It was built for Wally Thompson who was the baker. Mr Thompson lived opposite and was previously the baker at Barrabup Mill.

**DESCRIPTION**

The Westpac Bank Building is constructed of rendered brick and iron with a bull-nosed verandah which is probably not original. The windows to the former bank section are not original however the re-entrant doors to the café are original as is the entrance to the bank. The warehouse at the rear of the site is constructed of random rubble with brick quoining and is probably earlier than the shops.

**HISTORIC THEME****CATEGORIES OF SIGNIFICANCE**

	Historic
	Social

**RATING AND ASSESSMENT****High****Low**

	1	2	3	4	5
Aesthetic value (streetscape, setting)	1	2 ✓	3	4	5
Architectural merit (design features)	1	2	3 ✓	4	5
Rarity value	1	2	3	4 ✓	5
Value as part of a group/precinct	1 ✓	2	3	4	5
Condition	1	2	3 ✓	4	5
Integrity	1	2	3 ✓	4	5

**STATEMENT OF SIGNIFICANCE**

The Westpac Bank Building, Blackwood Café and warehouse at the rear are significant to the development of the town of Nannup.

**MANAGEMENT RECOMMENDATIONS**

Management category B

**HERITAGE LISTINGS BY OTHER BODIES**

- Heritage Council inHerit Database 1991

**SUPPORTING INFORMATION/BIBLIOGRAPHY**

- Shire of Nannup Municipal Inventory (No.1) 1996
- "Blythe's Screeed" Southwest Heritage Taskforce 1990

**HISTORY OF LISTING IN MUNICIPAL INVENTORY**

	Date Adopted by Council
Initial listing in MI	February 1996
Review of MI	August 2016

**ADDITIONAL PHOTOS**



**Photo Dated: DEC 1994**  
**WESTPAC BANK BUILDING WAREHOUSE**



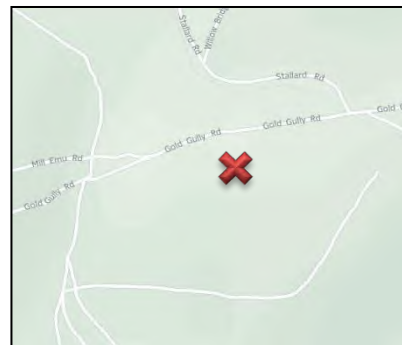

**Photo Dated: DEC 2023**



## MUNICIPAL INVENTORY PLACE RECORD FORM

**LGA Place No: 084**

**Willow Springs Timber Mill & Townsite**



**Lat: -34.045709  
Long: 115.927412**

**LOCATION**

HCWA Reference Number	02128
Other Reference Number	
Name of Place	Willow Springs Timber Mill & Townsite
Other Names	
Address	Cnr Gold Gully & Stallard Rds
Suburb/Town	Nannup
Local Government Authority	Shire of Nannup

**LAND DESCRIPTION**

Reserve No.	Lot	Location No.	Plan/Diagram	Vol/Folio

**PERIOD**

Design Style	
Construction Date	1938
Source/Details	

**USE(S) OF PLACE**

Original	Forestry – Timber Mill
Present	Forestry – Recreation site
Other	Forestry - Arboretum

**HISTORICAL NOTES**

Willow Springs Timber Mill was operated by Karri Timber Company. It is now a Department of Parks and Wildlife arboretum and includes a campground at the old Willow Springs townsite.

## DESCRIPTION

Willow Springs Timber Mill & Townsite includes remnants of its former use. The site is located on land managed by Department of Parks & Wildlife.

## HISTORIC THEME

Timber industry

## CATEGORIES OF SIGNIFICANCE

Historic

Social

## RATING AND ASSESSMENT

	High				Low	
Aesthetic value (streetscape, setting)	1	2	3	4	5	✓
Architectural merit (design features)	1	2	3	4	5	✓
Rarity value	1	2	3	4	✓ 5	
Value as part of a group/precinct	1	2	3	4	5	✓
Condition	1	2	3	4	5	✓
Integrity	1	2	3	4	5	✓

## STATEMENT OF SIGNIFICANCE

Willow Springs Timber Mill & Townsite is significant to the history of the timber industry in the south west of Western Australia and to the history of settlement of the region.

## MANAGEMENT RECOMMENDATIONS

Management category D

## HERITAGE LISTINGS BY OTHER BODIES

- Heritage Council inHerit Database 2002

## SUPPORTING INFORMATION/BIBLIOGRAPHY

- Shire of Nannup Municipal Inventory (No.1) 1996

## HISTORY OF LISTING IN MUNICIPAL INVENTORY

	Date Adopted by Council
Initial listing in MI	February 1996
Review of MI	August 2016

## LOCALITY INDEX

Place No.	Place Name	Page No.
01	All Saints Anglican Church	22
02	Ammon's Store	25
03	Barrabup Strongroom & Townsite	27
04	Biddelia Homestead	30
05	Black Point Reserve	32
06	Brockman / Dunnet Cattle Route	34
07	Brockmans Bridge	36
08	Bull's House	38
09	Callcup Stock Route	40
10	Cambray Well	42
11	Carlotta Fire Tower	44
12	Clarke's House	46
13	Cundinup House	48
14	Darradup House	50
15	Darradup School	52
16	Dickson Fire Tower	54
17	Donnelly River Mill	56
18	Donnelly River Mill & Townsite Precinct	59
19	Dudinalup	62
20	Dunnet Road Precinct	64
21	Eileen Higgins House & Swamp	67
22	Ellis Creek Timber Mill (Site)	70
23	Forestry Cottage 629	72
24	Forestry Cottage 649	75
25	Forestry Cottage L847	78
26	Forestry Cottage 1082 (Site only)	81
27	Forestry Cottage 1131 (Site only)	83

Place No.	Place Name	Page No.
28	Forestry Cottage 1571	85
29	Forestry Cottage 1816	87
30	Forestry Cottage 2301	89
31	Forestry Cottage L2309	91
32	Forestry Cottage 2315	94
33	Forestry Cottage 2387	97
35	Grocer's Shop 1905 (Fmr)	99
36	Half Way Tree	101
37	Half Way Well	103
38	House 39 Grange Road	105
39	House 44 Dunnet Road	107
40	Inkster's House	109
41	Jalbarragup Bridge (Site)	111
42	Jalbarragup House	114
43	Jangardup Stock Route & Stock Camp	116
44	Killerby's Building	118
45	Linden	120
46	Marinko Tomas Memorial	122
47	Masonic Lodge	125
48	McMahon's Cottage	127
49	Millward Fire Tower & Hut	129
50	Milyeannup Stock Waterwell	131
51	Nannup Cemetery	133
52	Nannup Fire Station	135
53	Nannup Hospital	137
54	Nannup Hotel	140
55	Nannup Police Station (Fmr)	143
56	Nannup Police Station, Quarters & Courtroom	145



Place No.	Place Name	Page No.
57	Nannup Post Office (Fmr)	147
58	Nannup Pre-Primary Centre	149
59	Nannup Road Board Office	152
60	Nannup Shire Office	155
61	Nannup Timber Mill Precinct	158
62	Nannup Town Centre Precinct	161
63	Nannup town Hall & Supper Room	163
64	Nannup Uniting Church	166
65	Nannup War Memorial	169
66	Newsagent, Barber & Billiard Room (Fmr)	171
67	Old Bakehouse	173
68	Old Higgins Homestead	175
69	Old Police Quarters	177
70	Quannup House	179
71	Railway Bridge	181
72	Reveley Bridge (Site only)	184
73	RSL Hall	186
74	Sexton's House	188
75	Six Mile Water Hole	190
76	Split Rail & Post Horse Yards	192
77	St Thomas More RC Church	194
78	Suda's Shops	197
80	Sussex Timber Mill Site	200
81	Tathra Cottage	202
82	Templemore	204
83	Westpac Building	206
84	Willow Springs Timber Mill & Townsite	209