

Attachment 6.1.5



SEE SHEET 2
FOR ALL PROJECT DETAILS



SCALE 1: 5000 @A3



ALL DISTANCES ARE IN METRES

**ROGER MACHIN
LICENSED SURVEYOR**

p. 0498 644 015
a. Shop 5, 159 Hampton Street, Bridgetown WA 6255
w. www.bridgetownsurveying.com.au
e. roger@bridgetownsurveying.com.au

"Servicing the Lower South West and Central Great Southern since 1978"

Plan Drafted 22.1.2021

t210032

RASM Ref 3831

PLAN NOTES :

- CONTOUR INTERVAL IS 5 METRES
- AERIAL PHOTOGRAPHY AND ALL DIMENSIONS SHOWN WERE SOURCED FROM LANDGATE (WA) 19.1.2021.
- NOTE THAT THIS PLAN IS NOW SUITABLE FOR FORMAL SUBMISSION.
- IN LIGHT OF THE ABOVE REVISION/S, THIS PLAN WILL THEN BE SUBJECT TO APPROVAL FROM VARIOUS AGENCIES.

Applicant / Proprietor :

EVERNOW PTY LTD trading as 'WHISPERWIND'

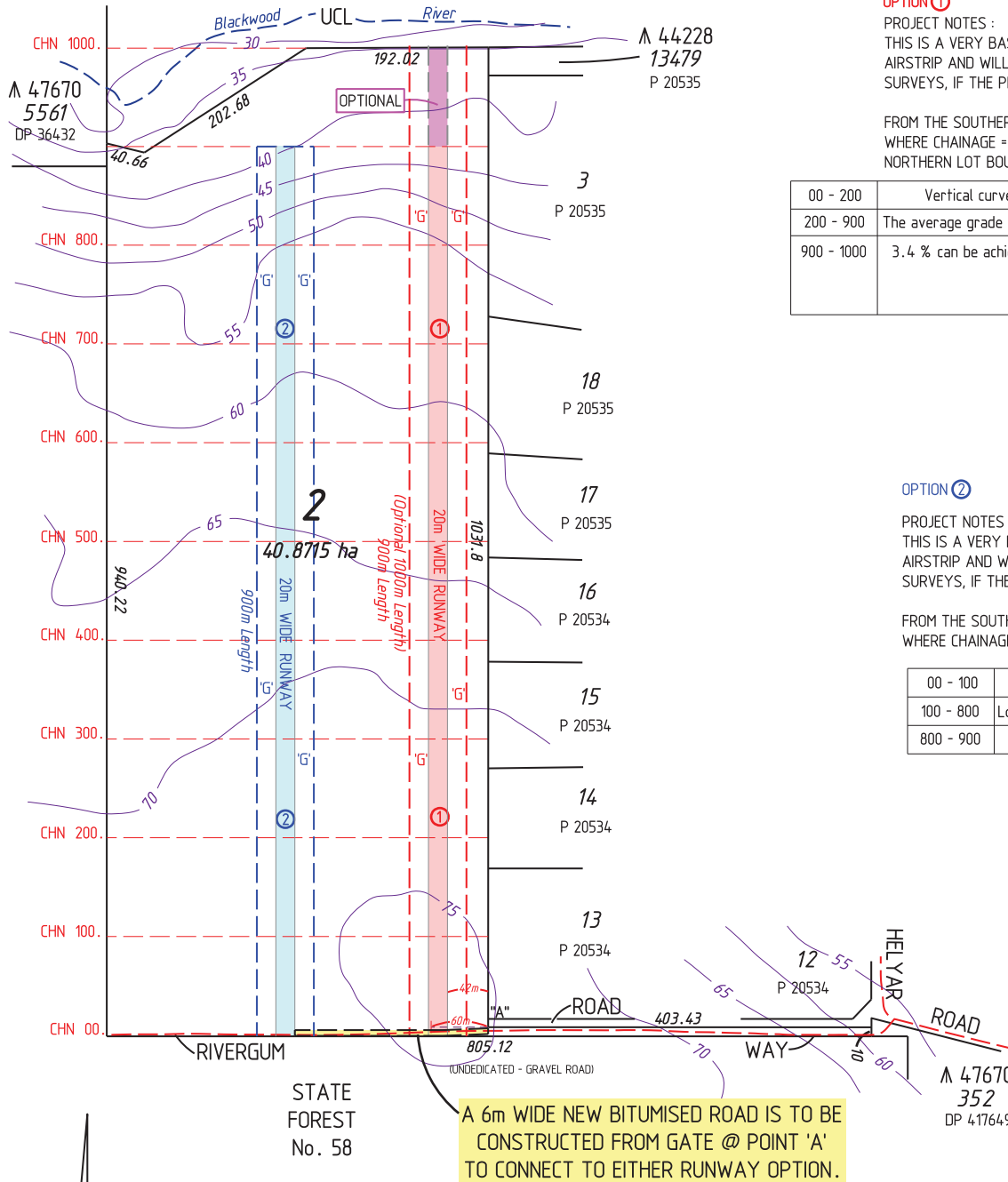
CURRENT LAND DESCRIPTION :
LOT 2 ON FREEHOLD DIAGRAM 70077,
No. 40 RIVERGUM WAY, DARRADUP WA 6275,
Cert. Title No. Vol 1739 Fol 633
Proprietor/s: I.R. & D.C. GIBB

LOCALITY DARRADUP
LGA SHIRE OF NANNUP
DISTRICT NELSON
WESTERN AUSTRALIA

**APPLICATION PLAN
FOR (BITUMISED) ROAD ACCESS & PRIVATE AIRSTRIP :**

ON LOT 2 ON DIAGRAM 70077
ADDRESSED AS No. 40 RIVERGUM WAY
DARRADUP WA 6275

- LEGEND**
- UNSEALED/GRAVEL ACCESS ROAD/TRACK
 - LOT BOUNDARY LINE (WITH DIMENSION)
 - CONTOUR LINE (WITH LEVEL- AHD)
 - CENTRE LINE OF WATER COURSE (BROOK, CREEK, RIVER etc)
 - PROPOSED OPTION 1 FOR AIRSTRIP LOCATION
 - PROPOSED OPTION 2 FOR AIRSTRIP LOCATION
 - DENOTES SIDE STRIPS



OPTION ①

PROJECT NOTES :
THIS IS A VERY BASIC OUTLINE OF THE PROPOSED AIRSTRIP AND WILL REQUIRE FURTHER DETAILED SURVEYS, IF THE PROJECT IS APPROVED.

FROM THE SOUTHERN LOT BOUNDARY, WHERE CHAINAGE = 00. TO THE NORTHERN LOT BOUNDARY = 1000.

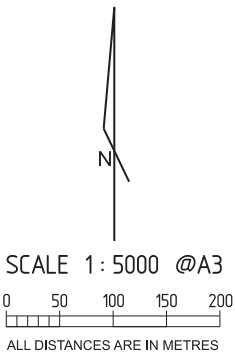
00 - 200	Vertical curve	Basically 00 - 50 is level
200 - 900	The average grade is 3.4 %	Modest cut & fill
900 - 1000	3.4 % can be achieved	This will require substantial fill that could be as high as 50,000 BCM

OPTION ②

PROJECT NOTES :
THIS IS A VERY BASIC OUTLINE OF THE PROPOSED AIRSTRIP AND WILL REQUIRE FURTHER DETAILED SURVEYS, IF THE PROJECT IS APPROVED.

FROM THE SOUTHERN LOT BOUNDARY, WHERE CHAINAGE = 00. (HEADING NORTHWARDS)

00 - 100	-1 % grade
100 - 800	Long Vertical curve
800 - 900	-2 % grade



SEE SHEET 3 FOR THE PROPOSED AIRSTRIP DESIGN GRAPHICS

Applicant / Proprietor : EVERNOW PTY LTD trading as 'WHISPERWIND'	
CURRENT LAND DESCRIPTION : LOT 2 ON FREEHOLD DIAGRAM 70077, No. 40 RIVERGUM WAY, DARRADUP WA 6275, Cert. Title No. Vol 1739 Fol 633 Proprietor/s: I.R. & D.C. GIBB	LOCALITY DARRADUP LGA SHIRE OF NANNUP DISTRICT NELSON WESTERN AUSTRALIA

- PLAN NOTES :**
- CONTOUR INTERVAL IS 5 METRES
 - AERIAL PHOTOGRAPHY AND ALL DIMENSIONS SHOWN WERE SOURCED FROM LANDGATE (WA) 19.1.2021.
 - NOTE THAT THIS PLAN IS NOW SUITABLE FOR FORMAL SUBMISSION.
 - IN LIGHT OF THE ABOVE REVISION/S, THIS PLAN WILL THEN BE SUBJECT TO APPROVAL FROM VARIOUS AGENCIES.

APPLICATION PLAN
FOR (BITUMISED) ROAD ACCESS & PRIVATE AIRSTRIP :
ON LOT 2 ON DIAGRAM 70077
ADDRESSED AS No. 40 RIVERGUM WAY
DARRADUP WA 6275

ROGER MACHIN
LICENSED SURVEYOR

p. 0498 644 015
a. Shop 5, 159 Hampton Street, Bridgetown WA 6255
w. www.bridgetownsurveying.com.au
e. roger@bridgetownsurveying.com.au

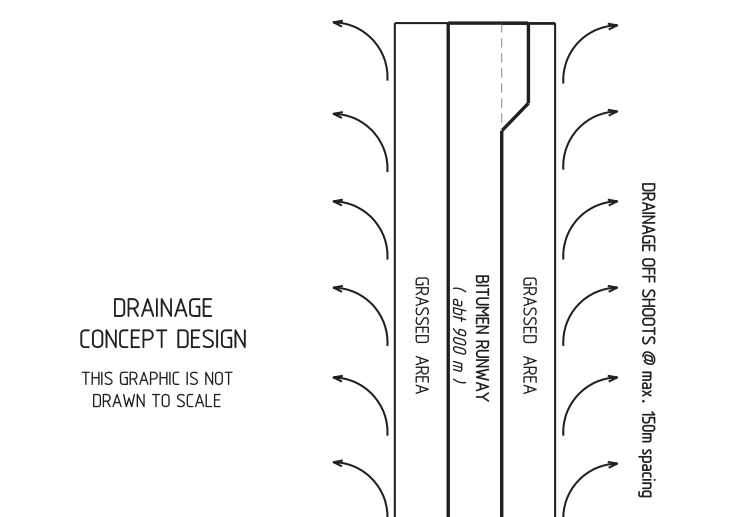
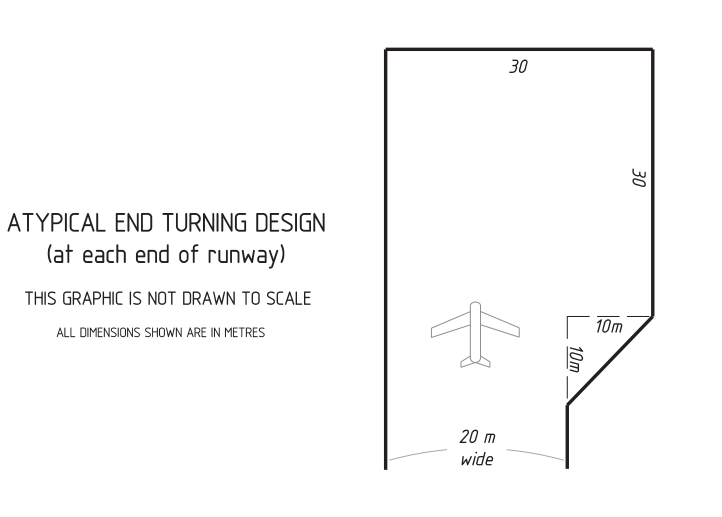
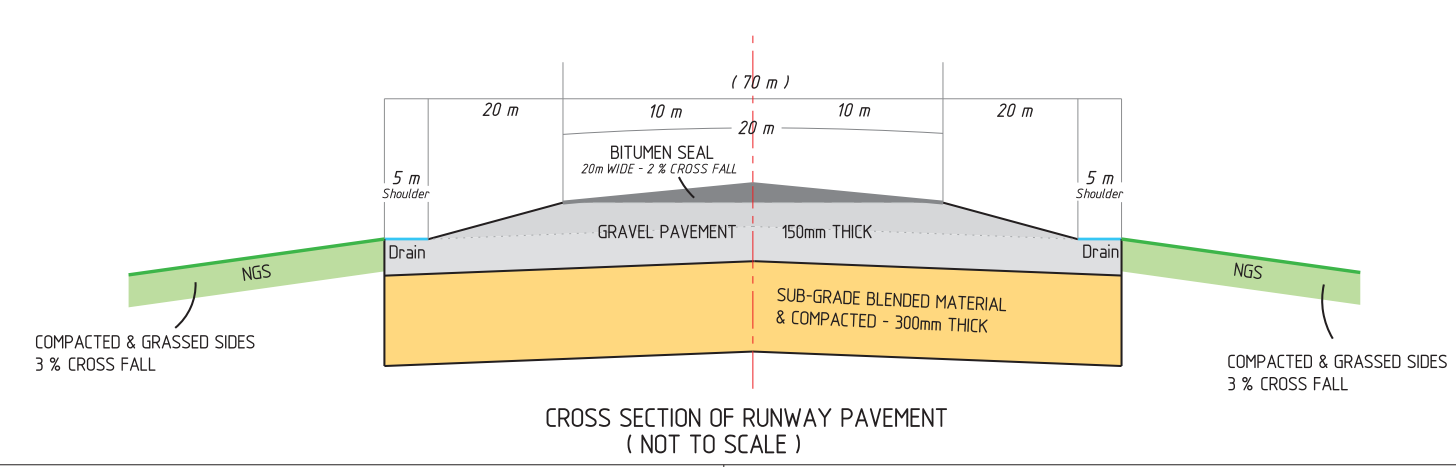
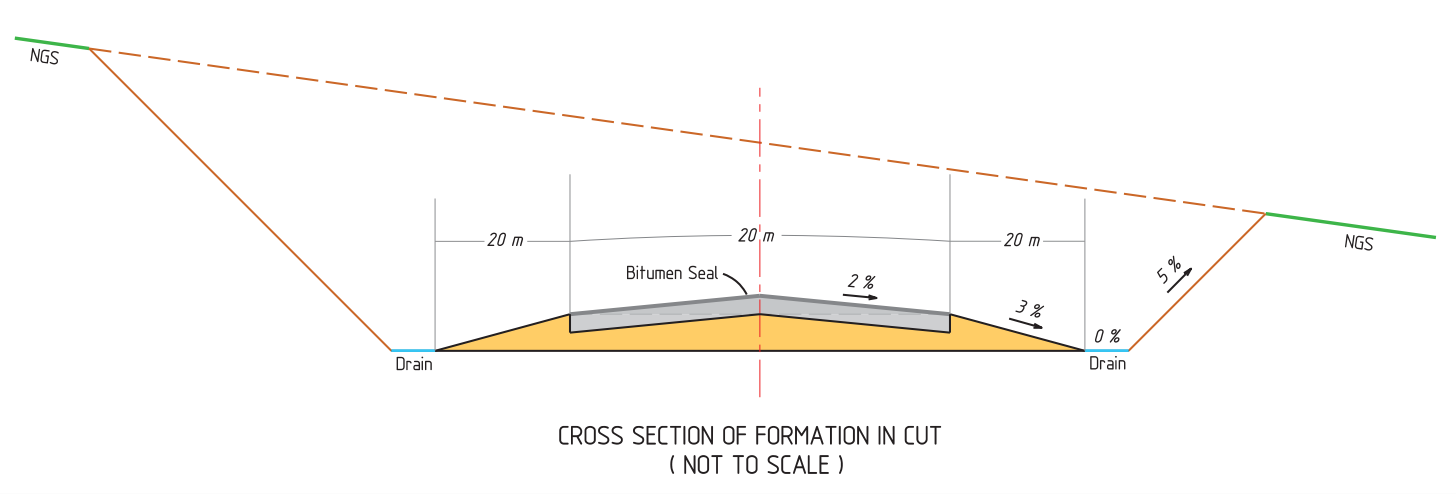
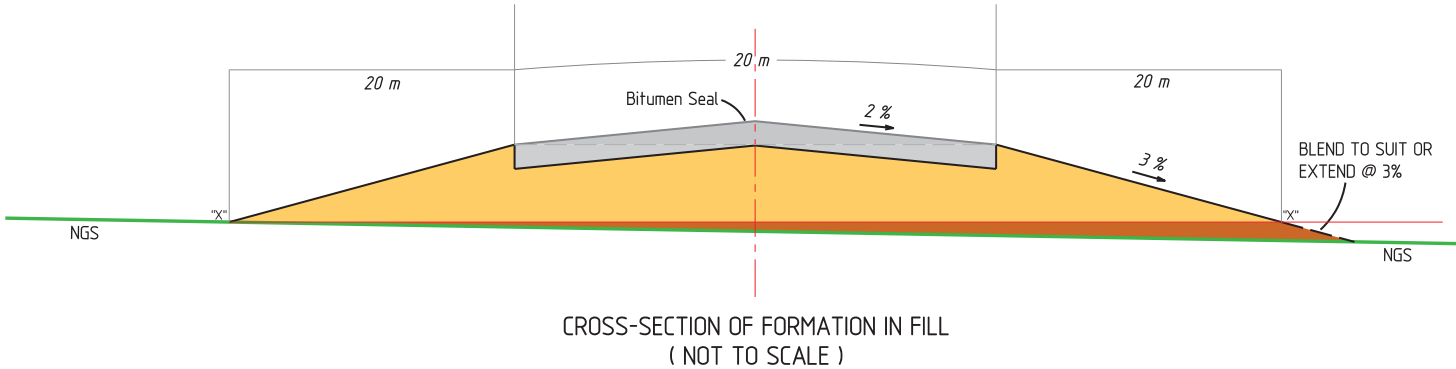
"Servicing the Lower South West and Central Great Southern since 1978"

Plan Drafted 22.1.2021

t210032

RASM Ref 3831

LINE "X" - "X" REPRESENTS THE LEVEL SURFACE ACROSS THE RUNWAY PROFILE
 NGS - REPRESENTS THE NATURAL GROUND SURFACE



ROGER MACHIN
LICENSED SURVEYOR

p. 0498 644 015
 a. Shop 5, 159 Hampton Street, Bridgetown WA 6255
 w. www.bridgetownsurveying.com.au
 e. roger@bridgetownsurveying.com.au

"Servicing the Lower South West and Central Great Southern since 1978"

Plan Drafted 22.1.2021
 210032

RASM Ref 3831